

MARION GIBBS BARNETT

JEFFREY C. HAWKINS
N 89-16 E 277.29'

JAMES MITCHELL CANTRELL
N 89-50 E 214.12'

N 4-01 E 146.94'

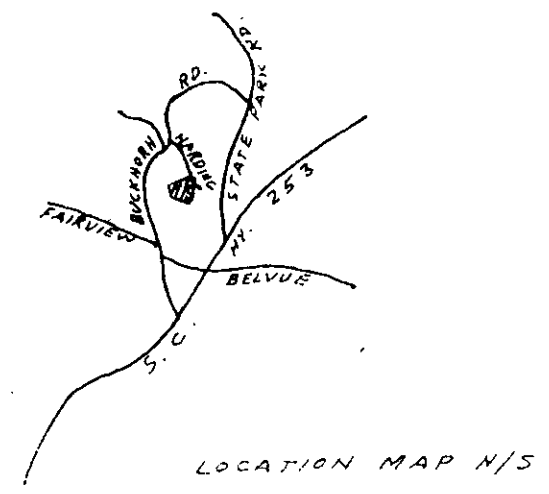
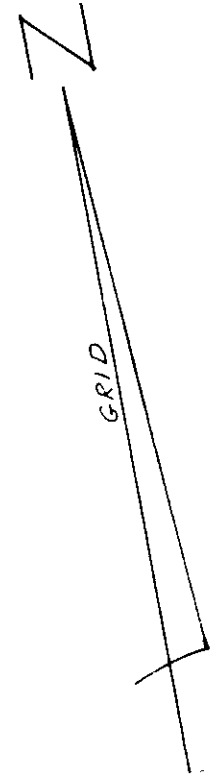
2.78 Acres

DUKE POWER CO.
N 59-37 W 414.43'

CORRINE P. SPROUSE
S 16-08 E 137.91'
S 65-37 W 137.91'


HARDING DR.
S 5-51 E 73.29'

WATER MAIN




FILED
GREENVILLE CO. S. C.
FEB 25 12 36 PM '83
DONNIE S. TANKERSLEY
R.M.C.

I CERTIFY THAT THE RATIO OF PRECISION
OF THE FIELD SURVEY IS 1/10,000 AND
AREA WAS COMPUTED BY DMD METHOD.



C. O. Riddle
R/S # 1347 Greenville, S.C.

21240
SURVEY FOR
JEFFREY C. HAWKINS
NEAR GREENVILLE, S.C. - FEB. 16, 1983



9M-25

MICROFILMED