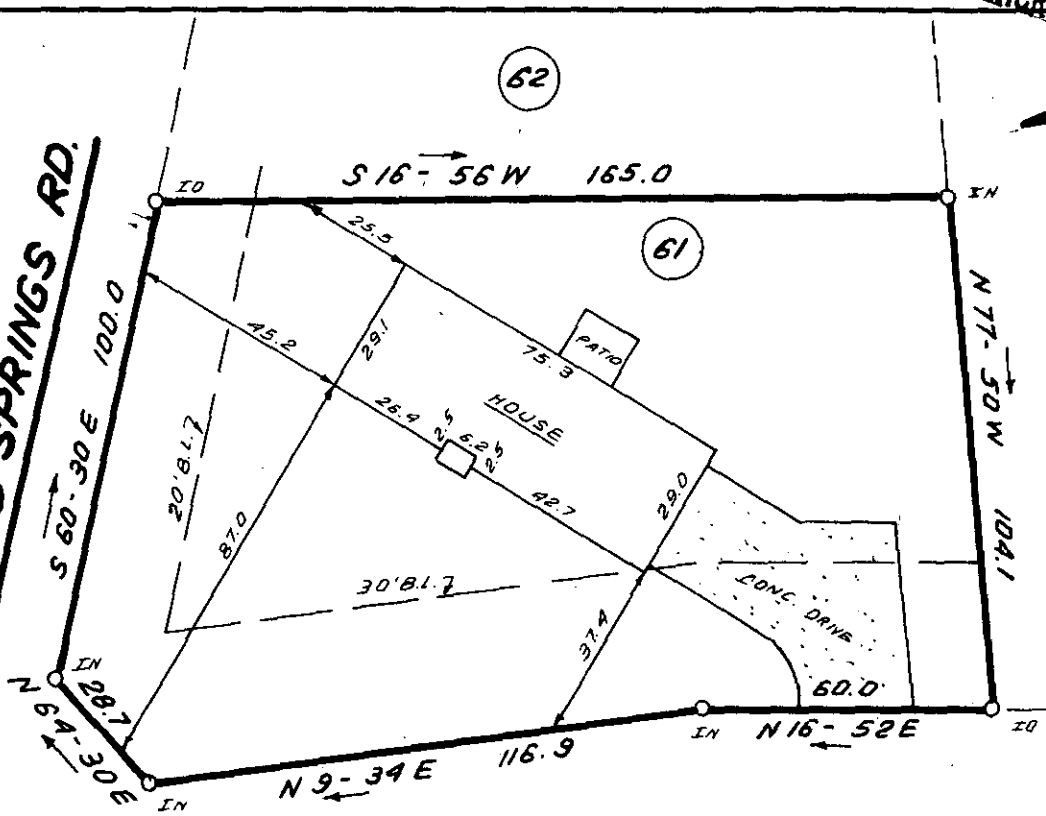




COLD SPRINGS RD.



ROCKBRIDGE ROAD



This is to certify that on December 30, 1982, I surveyed the property shown on this plat, known as Lot 61 on the plat of Forrester Woods, Sec. 3, recorded in the RMC Office of Greenville County in Plat Book 4R on page 51, and that the property lines, walls and buildings are as shown hereon; that the building located on said lot does not encroach or project on adjacent streets or property, and that no adjacent walls or buildings encroach or project on said premises, and that no utility lines cross this property except as shown hereon. This property is not located in a designated flood hazard area.

James R. Freeland
James R. Freeland PLS and PE 4781

FILED
GREENVILLE CO. S.C.
JAN 28 3 58 PM 1983
DONNIE S. TANKERSSEE
R.M.C.

18565 JAN 28 1983

9-6-65 ✓



**STATE OF SOUTH CAROLINA
GREENVILLE COUNTY**

FORRESTER WOODS
SEC. 3, LOT 61
PROPERTY OF
JAMES A. BRUORTON III
LINDA A. BRUORTON

| | |
|---|----------------|
| FREELAND & ASSOCIATES Engineers • Land Surveyors | |
| GREENVILLE, S.C. | |
| SURVEY | WBH III & J.C. |
| DRAWN | B.P. |
| CHECK | M.L.C. |
| SCALE | 1" = 40' |
| DATE | DEC. 30. 82 |
| DWG. NO. | 8234 |