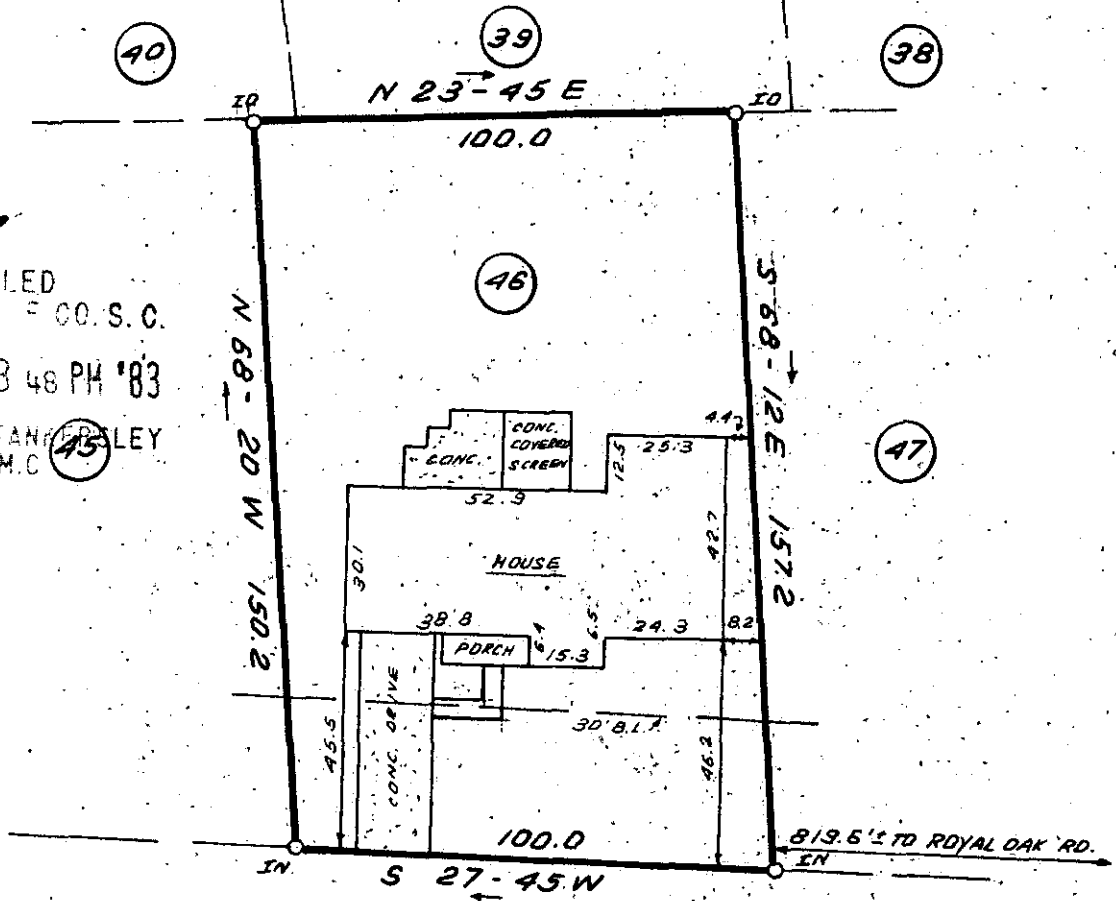




FILED
 GREENVILLE CO. S.C.
 JAN 4 3 48 PM '83
 DONNIE S. TANNER
 R.M.C.




CHERRY HILL ROAD

This is to certify that on December 30, 1982, I surveyed the property shown on this plat, known as Lot 46 on plat of Forrester Woods, Sec. 7, recorded in the RMC Office of Greenville County in Plat Book 5P on page 22, and that the property lines, walls and buildings are as shown hereon; that the building located on said lot does not encroach or project on adjacent streets or property, and that no adjacent walls or buildings encroach or project on said premises, and that no utility lines cross this property except as shown hereon. This property is not located in a designated flood hazard area.


drainage and utility easement along all side and rear lot lines.

16309

James R. Freeland
 James R. Freeland PLS and PE 4781



JAN 4 1983 9-K-91



**STATE OF SOUTH CAROLINA
 GREENVILLE COUNTY**

FORRESTER WOODS
SEC. 7, LOT 46.
PROPERTY OF
ROBERT T. WILLIAMS
SARAJANE WILLIAMS

FREELAND & ASSOCIATES Engineers & Land Surveyors	
GREENVILLE, S.C.	
SURVEY	W.B.H. III & J.C.
DRAWN	B.P.
CHECK	M.C.
SCALE	1" = 40'
DATE	DEC. 30. 82
DWG. NO.	8235