

- ROLAND & JOYCE LUPU -
- 587.3-1-13 -

S4-25E
670.4

FILED
GREENVILLE CO. S.C.

DEC 10 1 21 PM '82

DONNIE S. TANKERSLEY
R.M.C.

- 4.0 AC -

JOHN KUYKENDALL

S85-09E
275.8

644.9

N5-06W


- JOHN KUYKENDALL -

330E
52.0E

S81-05W
150

N25-12E
125.12

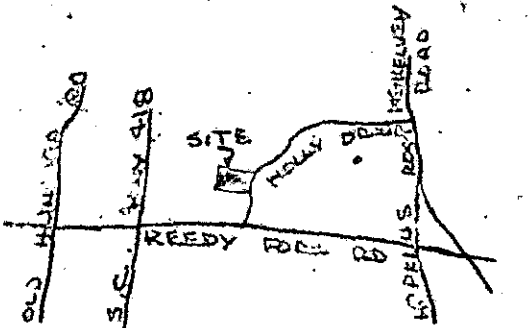
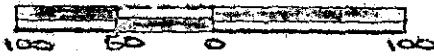
N72-57W
472.57W



DEC 10 1982

REEDY FORK ROAD (HWY. 50)

PREPARED FOR
ROLAND LUPU & JOYCE LUPU
GREENVILLE COUNTY, S.C.
SCALE: 1"=100 21 SEPT 1982



LOCATION MAP
20 SCALE

9. I - 89

14152

I Certify That The Ratio Of Precision Of The Field Survey
Is 1/3000 As Shown Hereon And That The Area
Determined By D.M.D. Method Of Area Calculations.

B. B. Brubaker

CAROLINA SURVEYING CO.
112 MAIN ST
GREENVILLE, S.C.

3 DE 10 82 024



587.3-1-PT1

(6570)