

OLD GEORGIA ROAD

FILED  
GREENVILLE CO. S.C. PELZER  
OCT 25 4 28 PM '82

DONNIE S. TANKERSLEY  
R.M.C.

1/2 MILEST. TO S.C. RD 52  
I.P.O. @  
24.8'

N/F  
F.T. EPPS

S 63-10 E

376.68' TOTAL

196.75'  
0.99 ACRES

199.93' N 63-10 W

1.93 ACRES

N 41-06 E

200.93'  
221.57' TOTAL

S 33-20 W


244.81'

62.4' TO O.I.P.

POWER LINE

N/F  
MARY L. TAYLOR

MICROFILMED



GREENVILLE ROAD  
BOWEN DR

OCT 25 1982

JAMES W. TUCKER


9-G-81 ✓ 9976

I CERTIFY THAT THE RATIO OF  
PRECISION OF THE FIELD SURVEY  
IS 1/10,000 AND THAT THE AREA  
WAS COMPUTED BY D.M.O. METHOD

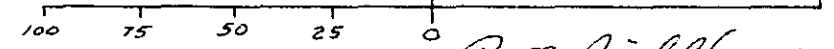
SURVEY FOR  
VICKIE F. ROGERS

NEAR PELZER - GREENVILLE, CO., S.C.

SCALE 1" = 50' OCT. 19, 1982



GCTO ----- 3 N04 82 087 100 3.00CD



C.O. Riddle RLS # 1347

REF: "PROPERTY OF ELIAS E & MARY L. TAYLOR"  
FEB. 7, 1966 BY C.O. RIDDLE.  
BLK. BK. REF 612.3-1-12

LOCATION MAP  
N/S