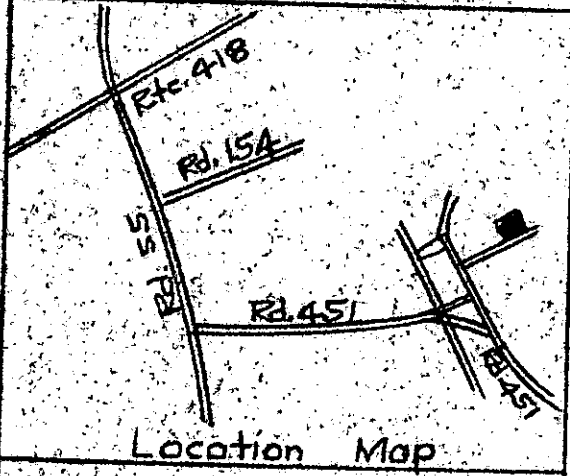



MICROFILMED

W. A. Martin
W-692 - 14



Location Map



Tr. No. 13

NS-43E 683.4'

S83-42E 634'

20' Dr. Easement
Along Rabon Creek

Tr. No. 14-A
10.0 Ac.

10' Dr. Easement

50-54W 575.56'

Tr. No. 14

1241.6 To Nelson Road at 25'

302.53' NB2-48W

N87-29W 58.54'
S83-09W 58.54'

130'

578-28W 572-58W

1/4 Pat 25'

Rabon Road


PROPERTY OF
ROBERT B. MOORE

GREENVILLE CO. S. C.

Scale 1"=200' Sept. 13, 1982

T. H. Walker Jr. Reg. L.S. 3182

300 Maple Dr. Mauldin, S. C.



Error of closure exceeds 1/2500

FILED
GREENVILLE CO. S. C.
OCT 19 1 27 PM '82
DONNIE S. TANKERSLEY
R.M.C.

OCT 19 1982

9503

9-G-70



Ref. Plat of "Rabon Valley Acres" by mc. dated 10-16-79. T. H. Walker Jr.

3371801