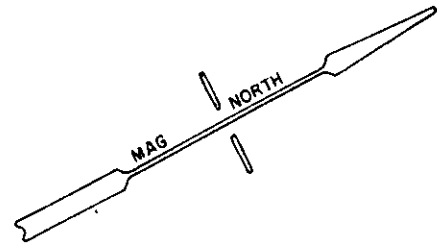
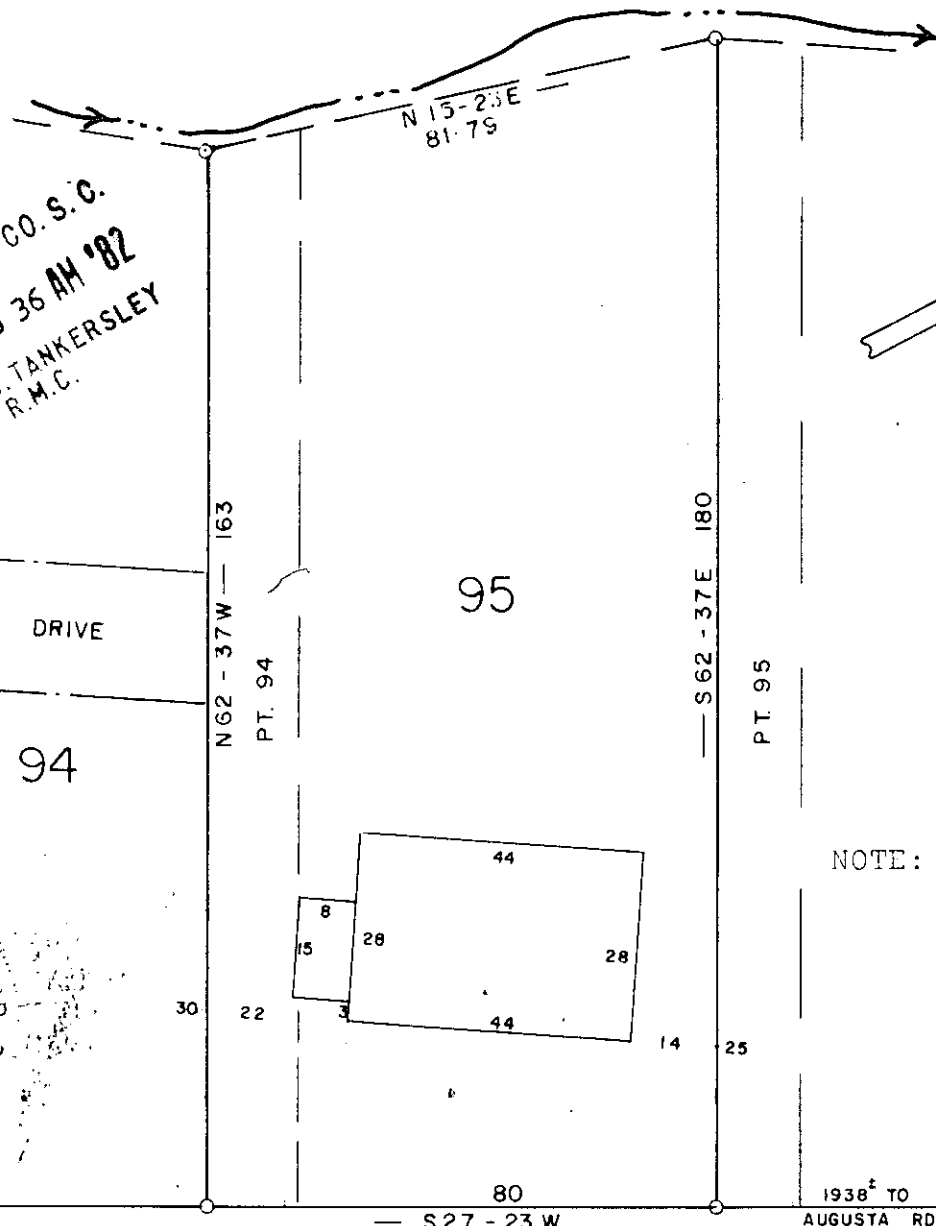


NOTE: C. CREEK PROP. LINE

FILED
GREENVILLE CO. S.C.
AUG 27 10 36 AM '82
DONNIE S. TANKERSLEY
R.M.C.




96

95

94

NOTE: HOUSE DOES NOT LE
IN A FLOOD PLANT.



FAIRMONT

AUG 27 1982

AVE.

9E-67 ✓

PROPERTY OF

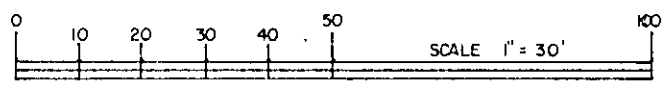
JAMES HAROLD CHANDLER

PATRICIA D. CHANDLER

GREENVILLE COUNTY, S. C.

AUG - 2 - 1982

4845



I am to certify that on the 2 day of AUG 1982, I surveyed the property shown on this plat, being LOT 95 PT 94 BROOKFOREST, recorded in Plat Book of the R.M.C. Office for Greenville County, S. C., and that the property lines, walls and buildings are as shown hereon; that the buildings located on said lot do not encroach or project on adjacent streets or property; and that no adjacent buildings or walls encroach or project on said premises, and that no utility lines cross this property

Cliff Jrd C. Jones
Eng. No. 1144