

SMYTHE AVENUE

282.5' TO SMITH STREET

168

DEBOE
- 122 -

OLD PROP LINE

N 65.38 W 168.4'

NEW PROP LINE


S 67.50 E 168.7'

168.7

SMITH
- 123 -

177.7

1.5' OVERHANG



545.3 SQ. FT.

1.0

70

TO 6.5' E.N.

S 25.56 W

91.5

98.0 TOTAL

15' ALLEY


6033

9-D-74

SEP 9 1982

SURVEY FOR
RAWLEY E. & PEARL A. DEBOE
DUNEAN GREENVILLE CO.
SOUTH CAROLINA


SCALE: 1" = 20'



AUG. 26, 1982

103-9-6

FILED
GREENVILLE CO. S.C.
SEP 9 12 05 PM '82
DONNIE S. TANKERSLEY
R.M.C.



"I hereby certify that the ratio of precision of the field survey is 1/5000 as shown hereon and the area was determined by DMD method of area calculation"

W.R. Williams, Jr. P.E. & L.S. No. 3979

WRW

W. R. WILLIAMS, JR.
ENGR./SURVEYOR, Inc.
P. E. & L. S. No. 3979
15 S. MAIN STREET
TRAVELERS REST, S. C.
29690