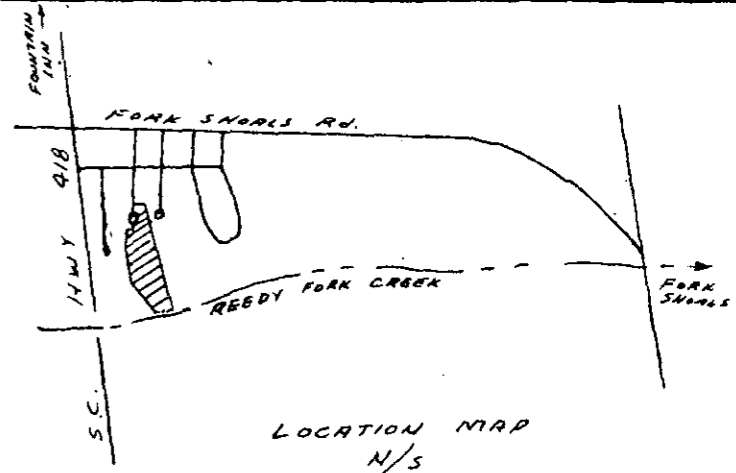


CRAFT

M. SZIGETI



LOCATION MAP  
N/S

N 56-16 E 432'

N 63-36 E 220.24'

113.

171

109

0.55 AC

(649.7')

S 26-24 E 55.0'

S 26-24 E 50'

BEAUCLAIR DRIVE

TOTAL 756.4'

S 63-36 W

N 63-36 E 256.7'

680' TO I.P. MARSEILLE DR.

W.M. BARRETT

N 26-24 W 252.8'

10.91 AC ± CREEK

108

N 85-36 W 142.8'

REEDY FORK CREEK IS THE LINE

N 67-29 W 130'

S 47-36 W

127

N 81-21 W 169'


783.61'

JENKS INC.

This plot is not within the limits of the Greenville County Subdivision Regulation Jurisdiction and therefore recordation approval by the Greenville County Planning Commission is not required.

8-24-82 *F.A. Forbes*  
Greenville County Planning Commission


FILED  
GREENVILLE CO. S.C.  
AUG 24 2 15 PM '82  
DORRIS LANKERSLEY  
R.M.C.



*C.O. Riddle*  
C.O. RIDDLE RLS #1347 GREENVILLE, SC.

SURVEY FOR  
JAMES E. CHRISTIE  
DEIDRA V. CHRISTIE  
NEAR FORK SHOALS - G'VILLE CO.  
SCALE 1"=100' AUG. 13, 1982

AUG 24 1982



4575

9-D-64

MICROFILMED