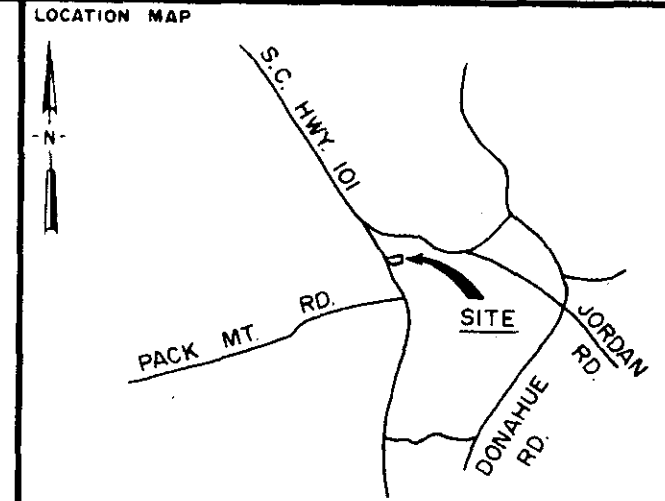
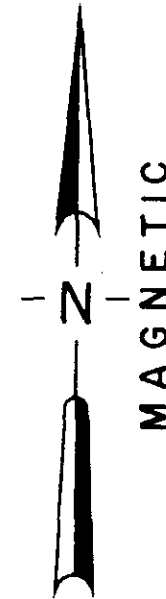


FILED
GREENVILLE CO. S. C.
JUL 30 11 20 AM '82
DONNIE BANKERSLEY
R.M.C.

JUL 30 1982



LEGEND

○	I.P. SET	△	STONE
●	I.P. FOUND	⊙	R.R. SPIKE
⊕	NAIL & CAP SET	⊛	NAIL & CAP FOUND

I hereby certify that the ratio of precision of the field survey is 1/5000 as shown hereon and the area was determined by the coordinate method of area calculation.

I hereby certify that the measurements as shown on this plat are correct and that there are no encroachments or projections other than shown.

This property is subject to all easements, zoning ordinances and rights of way, of record or not of record, if any.

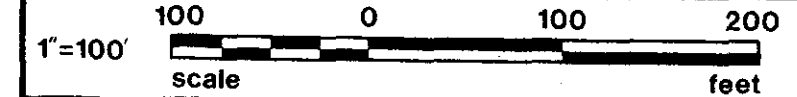
This lot is not in a flood hazardous area.

Revised 7-26-82 to show House

PROPERTY OF
JANIE PLUMLEY

SURVEYED FOR
JAMES C. & LOUISE MORGAN

GREENVILLE COUNTY SOUTH CAROLINA



DRAWN MG	CHECK WL	DATE 4-17-82	JOB NO. 1448-88
-------------	-------------	-----------------	--------------------

LINDSEY & ASSOCIATES INC.
HWY. 253 RT. 1, TAYLORS S.C. 29687
LAND & HYDROGRAPHIC SURVEYORS

REFERENCES:
DEED 727-318
TAX MAP 635.2-1-2.2

2439

9-D-41 ✓



W. C. Lindsey
SIGNATURE DATE 7-26-82

PRINT MACHINE INC.

MICROFILMED