

FILED
GREY F.S.C.
JUL 26 2 05 PM '82
DONNIE WANKERSLEY
R.M.C.

MILFORD CHURCH ROAD

N 88-17 E 149.69'

I.P.N. at 25'

I.P.O. at 22'

50' R/W

CONTAINS 1.43 ACRES

DILL

339.64'
N 12-16 W

3900'
S 13-29 E

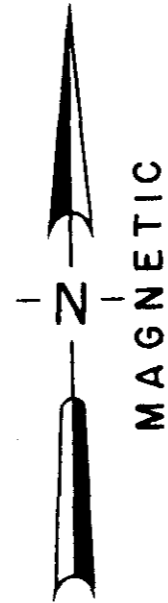
GREER

GALLOWAY

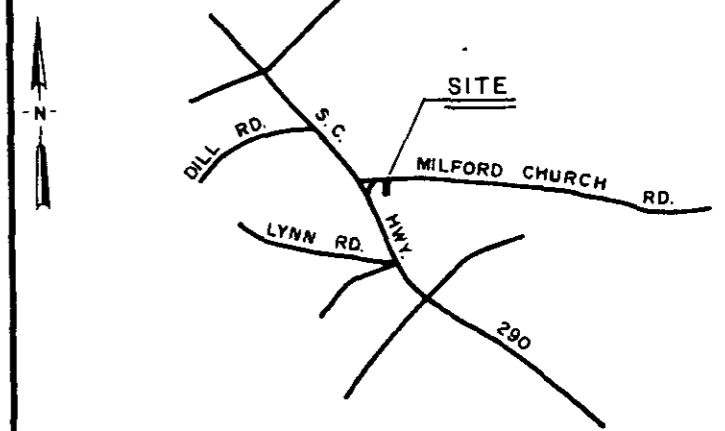
89.73'
N 6-00 W

165.63'
S 73-44 W

GREER



LOCATION MAP



○	I.P. SET	△	STONE
●	I.P. FOUND	⊙	R.R. SPIKE
⊕	NAIL & CAP SET	◆	NAIL & CAP FOUND

I hereby certify that the ratio of precision of the field survey is 1/5000 as shown hereon and the area was determined by the coordinate method of area calculation.

I hereby certify that the measurements as shown on this plat are correct and that there are no encroachments or projections other than shown.

This property is subject to all easements, zoning ordinances and rights of way, of record or not of record, if any.

REFERENCE

DEED 114-254
607-347


PLAT BY H.S. BROCKMAN, R.L.S.
FOR E.V. TATE, DATED JULY 24, 1958.

REVISED JULY 22, 1982 TO SHOW
CORRECTIONS ON THE N88-17E LINE
AND THE S13-29E LINE. THIS IS TO
SUPERSEDE PLAT RECORDED IN PLAT
BOOK 9D-PAGE 26.

9D-35

1992

Thomas D. Lindsey
SIGNATURE




7-22-82
DATE

PROPERTY OF W.B. MALLONEE ESTATE

SURVEYED FOR W.C. JR. & TINA RENNAE HOLDEN

GREENVILLE COUNTY SOUTH CAROLINA



DRAWN	CHECK	DATE	JOB NO.
TDL	TDL	15 JULY 1982	1484 A

LINDSEY & ASSOCIATES INC.

HWY. 253 RT. 1, TAYLORS S.C. 29687
LAND & HYDROGRAPHIC SURVEYORS

PRINT MACHINE INC.

MICROFILMED