

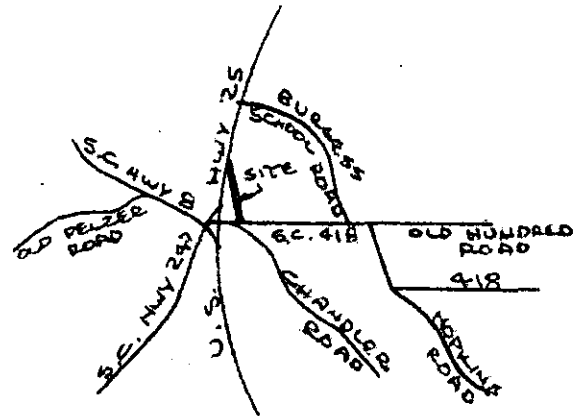

MICROFILMED

THIS PLAT IS NOT A SUBDIVISION  
AS DEFINED BY THE GREENVILLE  
COUNTY SUBDIVISION REGULATIONS.

5/11/82

*F. J. Forbes*

Chairman, Secretary, or Director of  
Planning.  
Greenville County Planning Commission



LOCATION MAP  
NO SCALE

RECEIVED  
MAY 12 4 14 PM '82  
DONNIE S. TANKERSLEY  
R.M.C.

J. B. KING

N 91-02 W

285.9

541-02 E

S.T. NICHOLSON

Certify That The Ratio Of Precision Of The Field Survey  
is  $1/3500^+$  As Shown Hereon And That The Area  
Determined By D.M.D. Method Of Area Calculations.

MAY 12 1982

200 ± TO  
U.S. Hwy 25 - 550-24 W

S.C. Hwy 418  
(OLD HUNDRED ROAD)

9B-42

SURVEY FOR  
D. E. DARBY  
GREENVILLE COUNTY, S.C.  
SCALE: 1" = 40' 6 MAY 1982

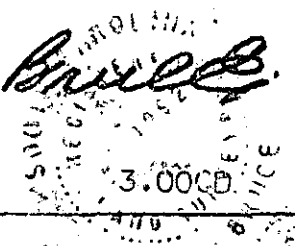
25241



From: JOE  
T. NICHOLSON  
TO D.E. DARBY

*R. B. Bruce*

CAROLINA SURVEYING Co.  
112 MAIN ST.  
GREENVILLE, S.C. 29602



244/11

6042-1-PT 17.2