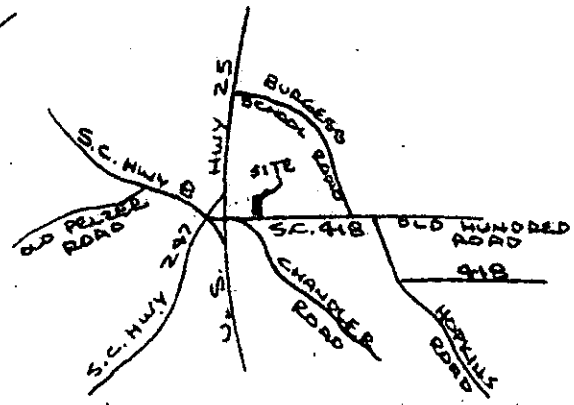


MICROFILMED

THIS PLAN IS NOT A SUBDIVISION  
AS DEFINED BY THE GREENVILLE  
COUNTY SUBDIVISION REGULATIONS

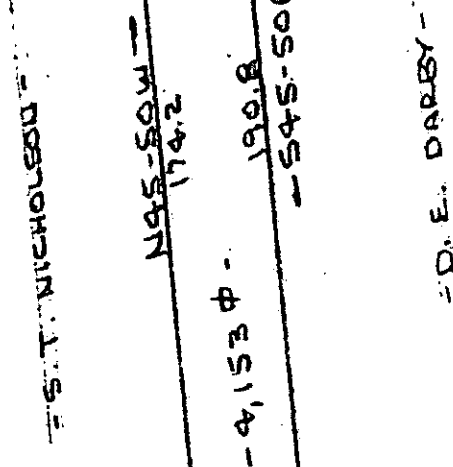
5/11/82

*F. J. Fisher*  
Shall be Secretary, or Director of  
Planning.  
Greenville County Planning Commission



LOCATION MAP  
NO. SCALE


GREENVILLE CO. S.C.  
MAY 12 4 13 PM '82  
DONNIE S. TANKERSLEY  
R.M.C.



3/5 ± TO OIP 22.9 IP  
U.S. HWY 25 - 549-46W  
S.C. HWY 418  
(OLD HUNDRED ROAD)

MAY 12 1982

SURVEY FOR  
D. E. DARBY  
GREENVILLE COUNTY S.C.  
SCALE: 1"=40' 6 MAY 1982



I Certify That The Ratio Of Precision Of The Field Survey  
Is  $1/3500^+$  As Shown Hereon And That The Area  
Determined By D.M.D. Method Of Area Calculations.

*R. B. Brubaker*

9B-41

FROM:  
D.E. DARBY to  
JOE T. NICHOLSON

25241 CAROLINA SURVEYING CO.  
112 MANLY ST.  
GREENVILLE, S.C.

