

MICROFILMED

FERNCREEK LANE
(DREXEL AVENUE)

SWEETBRIER ROAD

355.9 ±

S87-59E →
121.2

- J. ARTHUR PHILLIPS -

N0-38E →
180.0

MAR
1962

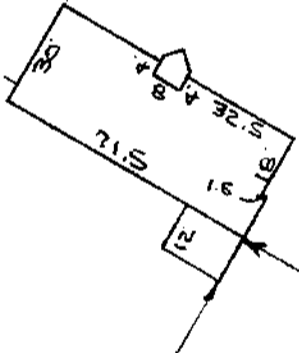
S87-57E →
179.8

- 2.66 AC. -

- J. ARTHUR PHILLIPS -

E45-25 →
415.4

CONCRETE DRIVE



- LAKE FOREST HTS., SEC 2 -

N0-42E →
334.1

S63-45W →
72.8


- WILLIAM F. LEHR -

1 OCTO --- 1 MY 28 82 222


FILED
OCT 2 1982
3 17 PM '82
DORRIS J. JENSEN
DORRIS J. JENSEN

26661
8-2-72

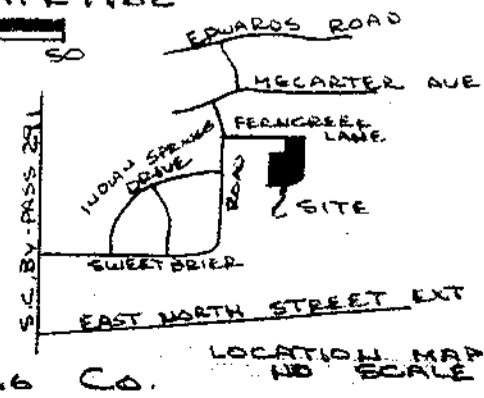
SURVEY FOR
JOSEPH H. COOK & ELIZABETH M. COOK
NEAR GREENVILLE, S.C.
SCALE: 1"=50' 2 APR 1982



I certify that the data furnished on this field survey
is 1/7500 and that the area
determined by D.M.C. is the true area.



CAROLINA SURVEYING CO.
112 MANLY ST.
GREENVILLE, S.C.



LOCATION MAP
NO SCALE