

— BALLEW —

FILED  
GREENVILLE CO. S. C.  
MAR 16 3 06 PM '82  
DOWN & TANKERSLEY  
R.M.C.

**8.0 ACRES**

— BALLEW —

— BALLEW —

N 10-30 E  
497.8'  
N 47-56 W  
49.5'

S 34-20 E  
684.5'

N 57-34 W  
66.5'

N 70-00 W  
97.7'

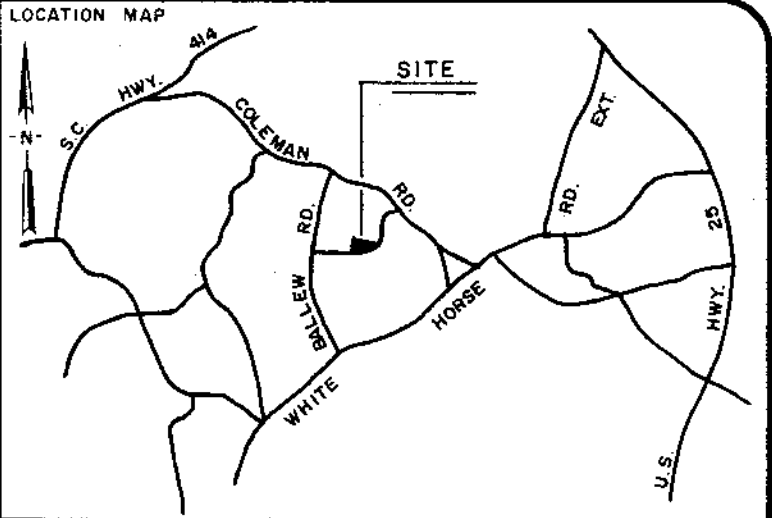
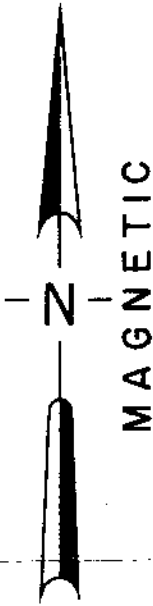
S 89-33 E  
70.8'

N 79-07 W  
97.9'

268.9'  
S 73-08 W

COUNTY

ROAD



LEGEND  
 ○ I.P. SET  
 ● I.P. FOUND  
 ◊ STONE  
 ⊙ R.R. SPIKE


I hereby certify that the ratio of precision of the field survey is 1/ as shown hereon and the area was determined by the coordinate method of area calculation.  
 I hereby certify that the measurements as shown on this plat are correct and that there are no encroachments or projections other than shown.



*Thomas D. Lindsey*  
SIGNATURE  
 4-12-81  
DATE

PROPERTY OF  
**V. K. BALLEW & ELIZABETH D. BALLEW**  
 SURVEYED FOR  
**ELIZABETH D. BALLEW**

GREENVILLE COUNTY SOUTH CAROLINA



DRAWN TDL	CHECK TDL	DATE 12 APR 1981	JOB NO. 1256
--------------	--------------	---------------------	-----------------

**LINDSEY & ASSOCIATES**  
 HWY. 253 RT. 1, TAYLORS S.C. 29687  
 LAND & HYDROGRAPHIC SURVEYORS

REFERENCE

TAX MAP	505.6-1-13 & 14
PLAT	GGG - 61
DEEDS	538-17 733-479

8-2-8

20700

MAR 16 1982

PRINT MACHINE INC.

MISSOURI