

M/F
- MALCOLM FOWLER -

574-39E -
451.2

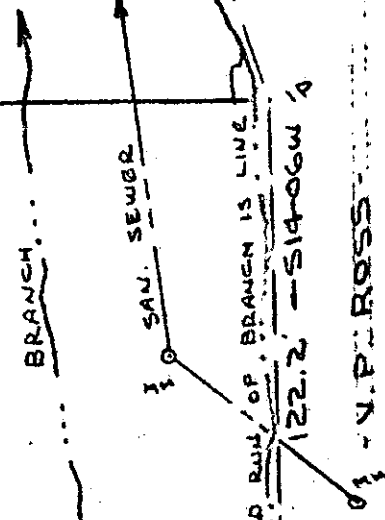
- 1.26 AC -

454.7
- 174-30W


M/F
CHARLES & ANNE ASHMORE

25 DIRT ROAD
ASHMORE ROAD
N 15-34 E
121

1451 E TO
JULIAN ROAD
PHILLIPS ROAD



SURVEY FOR
FRED SCHLIESSEIT
GREENVILLE COUNTY, S.C.
SCALE: 1"=50' 25 MAR 1982




21657

I Certify That The Ratio Of Precision Of The Field Survey
is 1/5000 As Shown Hereon And That The Area
Determined By D.P.D. Method Of Area Calculations.

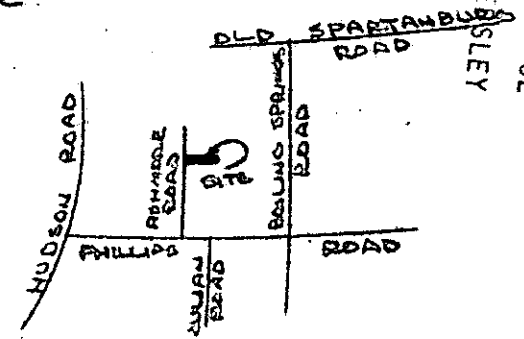
8-Y-63

MAR 29 1982

CAROLINA SURVEYING Co.
112 MAIN ST. - 2 MR 29 82 1505
GREENVILLE, S.C.



A. B. Brully



LOCATION MAP
NO SCALE

CREATED FILED
MAR 25 10 46 AM '82
DONNIE STANKE
R.M.C.

3.00CI