


BENJAMIN & BETTY LEWERS



N28-50E -
407.1

WEST GEORGIA ROAD
GREENVILLE COUNTY

1750 FT
S.C. Hwy 50

N61-10W -
107

107
S61-10E

HELEN BARKSDALE


1.0 AC

POWER
LOCAL SERVICE



407.1
S28-50W

HELEN BARKSDALE

DOROTHY LEWERS



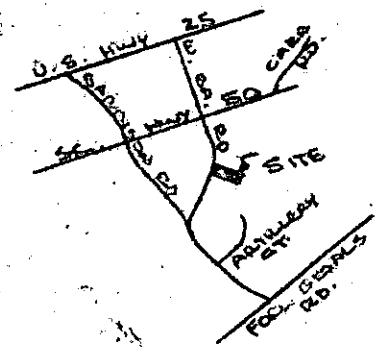
SURVEY FOR
JOHN R. HAMMOND & ANNIE B. HAMMOND
GREENVILLE COUNTY, S.C.
SCALE: 1"=50' 15 SEPT 1981



I Certify That The 1/3500' Precision Of The Field Survey
Is As Shown Hereon And That The Area
Determined By D.M.D. Method Of Area Calculations.

OCT 6 1981

8-T-79



R. B. Brull

8690

CAROLINA SURVEYING CO.
112 MAIN ST.
GREENVILLE, S.C.

LOCATION MAP
1/2" = 100'

MICROFILMED

GC10
OC 6 81
004

3.00CD