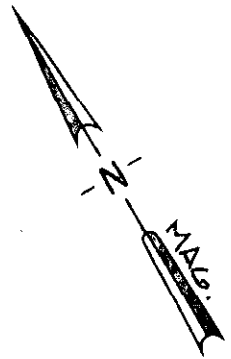
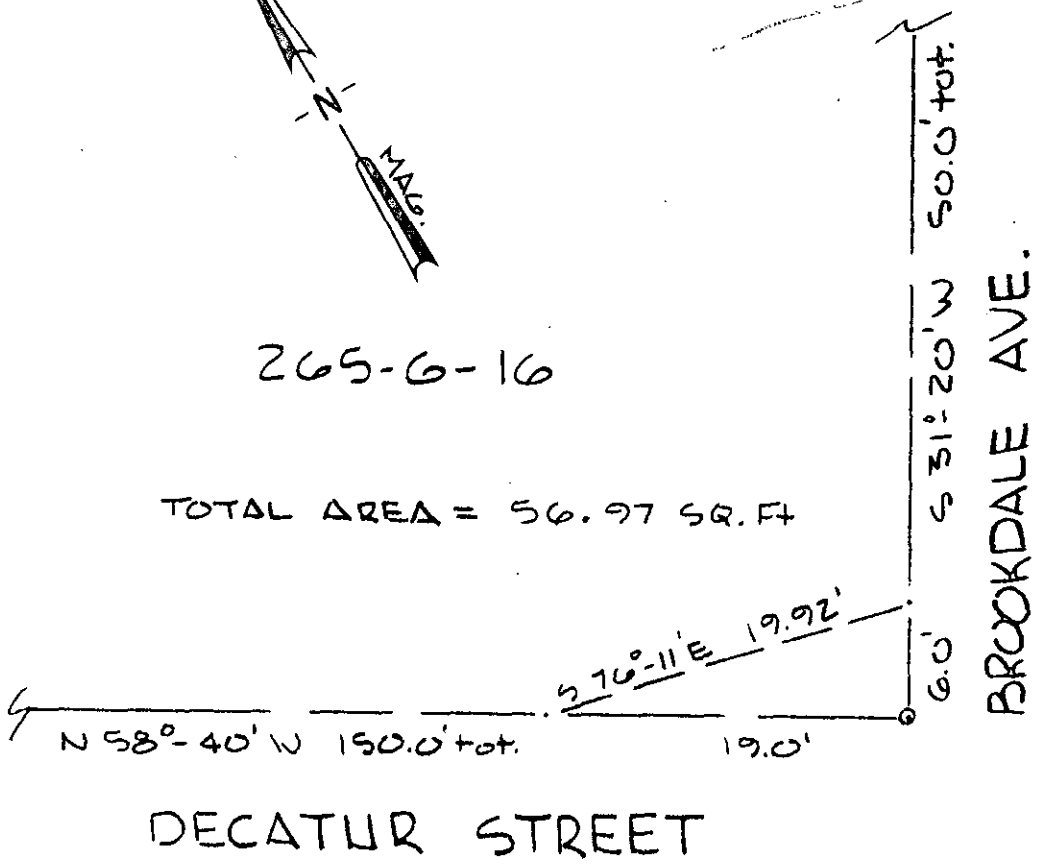


MICROFILMED



265-6-16

TOTAL AREA = 56.97 SQ. FT



DECATUR STREET

BROOKDALE AVE.

STORM SEWER EASEMENT
FOR

LOT NO 265-6-16

APRIL 1981

FILE NO 17-412

1" = 10'


4 of 4

AUG 20 1981

8-S-82

4655

FILED
GREENVILLE CO. S.C.
AUG 20 11 00 AM '81
DONNIE S. TANKERSLEY
R.M.C.



300 8 33001801