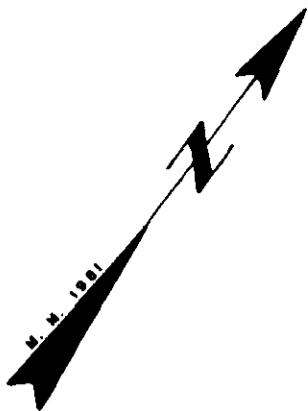



MICROFILMED

FILED
GREENVILLE CO. S. C.

JUL 22 3 56 PM '81 JUL 22 1981

DONNIE S. TANKERSLEY
R.M.C.



ELZIE B. OWENS

N 45° 18' E →
210

607.2' TO OLD
P. BLUE MILLS

LINDSAY STEWART

100

→ S 36° 14' E

ELZIE B. OWENS

N 35° 57' W →
211.3

1.00 AC.

111.3

→ S 35° 40' E

210

→ S 45° 18' W

ELZIE B. OWENS

HUGHES ROAD

8-5-32

1983

I HEREBY CERTIFY THAT THE RATIO OF PRECISION OF THE FIELD SURVEY IS 1/5000 AS SHOWN HEREON AND THE AREAS WERE DETERMINED BY THE D. M. D. METHOD OF AREA CALCULATION.

SURVEY FOR

BERTHA O. RICHARDS

LOCATED IN GLASSY MTN. TWP.

COUNTY:

GREENVILLE

COUNTY BLOCK MAP

STATE:

SOUTH CAROLINA

DATE: MAY 5, 1981

FIELD CHIEF:

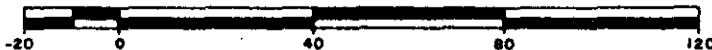
G. A. WOLFE

DRAWN BY:

L. B. MORROW

REVISED:

SCALE 1" = 40'



WOLFE & HUSKEY, INC. ENGINEERING and SURVEYING
P. O. BOX 35 LYMAN, S. C. 29365



MEMBER OF THE SOCIETY OF
REG. LAND SURVEYORS NO 2509

80-16-75

5 OCT