

GREENVILLE FILED

MICROFILMED

CO. S. C.

AMERICAN FEDERAL

JUL 7 2 51 PM '81
SONNIE S. TANKERSLEY
R.M.C.

This is to certify that on June 29, 1981, I surveyed the property shown on this plat, known as Property of Hejaz Temple Holding Corporation, recorded in the RMC Office of Greenville County in Deed Book 771 on page 431, and Deed Book 675 on page 59, and that the property lines, walls and buildings are as shown hereon; that the building located on said lot does not encroach or project on adjacent streets or property, and that no adjacent walls or buildings encroach or project on said premises, and that no utility lines cross this property except as shown hereon. This property is not located in a designated flood hazard area.

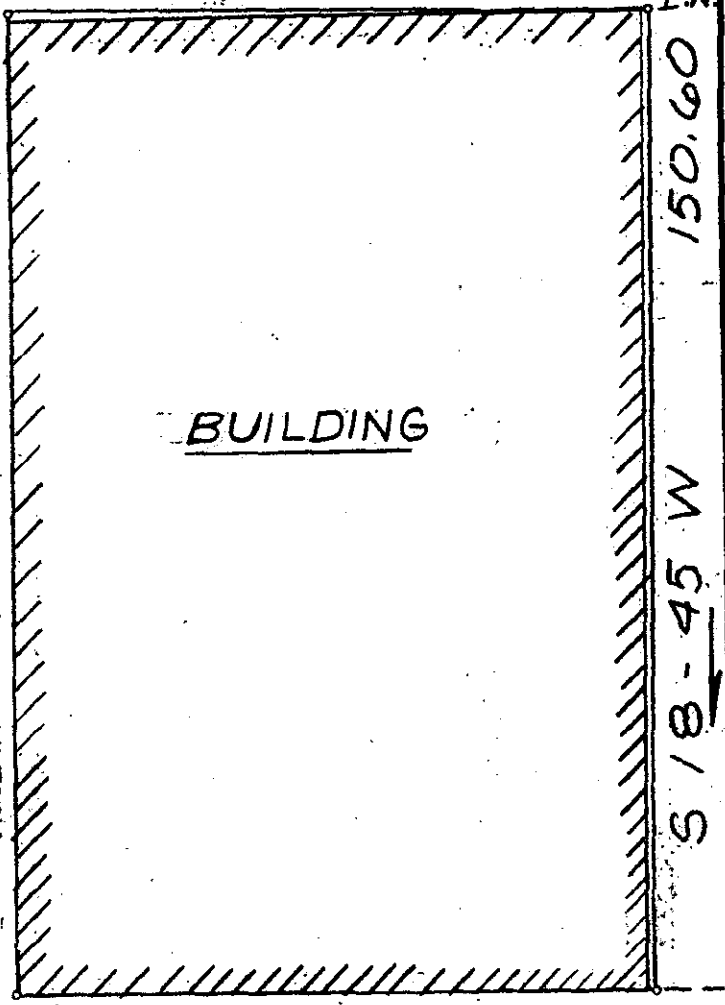


WATSON N/F
S 71-01 E 100.00

NORTH BROWN STREET

N 18-48 E 151.08

S 18-45 W 150.60



BUILDING

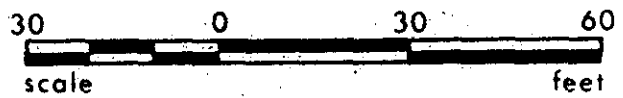
James R. Freeland
James R. Freeland RLS
PE 4781

PROPERTY
LINE TO FOLLOW
OUTSIDE EDGE
OF BUILDING


N 71-17 W 100.00 OLD N&C
EAST COFFEE STREET

JUL 7 1981

8-R-87



43-3-3



STATE OF SOUTH CAROLINA
GREENVILLE COUNTY

FREELAND & ASSOCIATES
Engineers - Land Surveyors
GREENVILLE, S.C.

SURVEY
FOR
AMERICAN FEDERAL
SAVINGS AND LOAN
ASSOCIATION

SURVEY JRF
DRAWN KRS
CHECK MLC
SCALE 1"=30'
DATE 6-29-81
DWG. NO. 6025

PRINT MACHINE INC.

SEAL