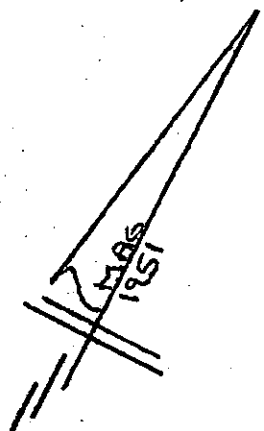


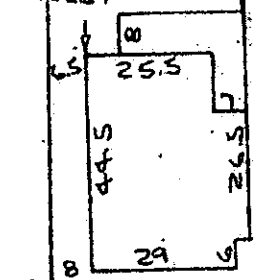
MICROFILMED

FILED GREENVILLE, S.C. MAY 27 12 19 PM '81  
WATER & SEWER IN ST R/W  
N46-90E

GONNIE S. TANKERSLEY  
R.M.C.



ANCHORAGE AVENUE  
(CASCADA AVE.) (MORNINGSIDE AVE)  
WATER & SEWER IN ST R/W



N28-00W  
200

210  
S28-00E

70  
S54-39W

DAVIS PROP.  
SUB-DIV.


Note:  
Improvements on this  
lot are not in a  
flood hazard area.

JR. 5 ✓

MAY 27 1981

32910

PROPERTY OF  
MARVIN HURST, SR. & ZORA W. HURST  
GREENVILLE COUNTY, GREENVILLE, S.C.  
SCALE: 1"=40' 16 APR 1981



This is to certify that on the 16th day of April, 1981, I surveyed the property shown on this plat, being known as DAVIS PROPERTY - EASTOVER and recorded in the REC Office Greenville County, S. C., in Plat Book " AA " at Page 123; and that the property lines, walls and buildings are as shown hereon, and that the walls and buildings located on said lot do not encroach or project on adjacent street or property, and that no adjacent walls or buildings encroach or project on said premises, and no power lines cross this property except as shown hereon.

R. B. Bruce, RLS #1952  
CAROLINA SURVEYING CO.

CAROLINA SURVEYING CO.  
112 Manly St.  
Greenville, S. C.

300 8 15181801