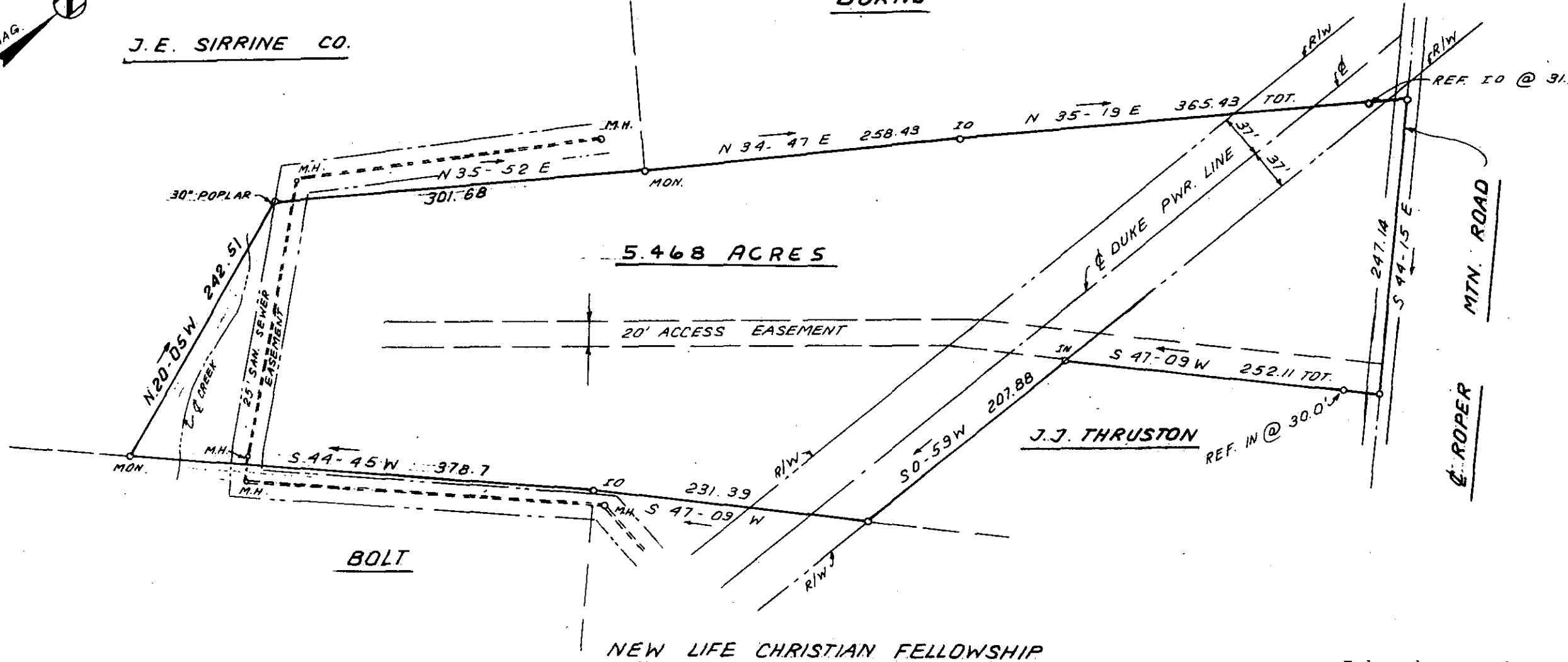


J. E. SIRRINE CO.

BURNS



FILED  
 GREENVILLE CO. S.C.  
 MAY 26 10 33 AM '81  
 DONNIE S. TANKERSLEY  
 R.M.C.

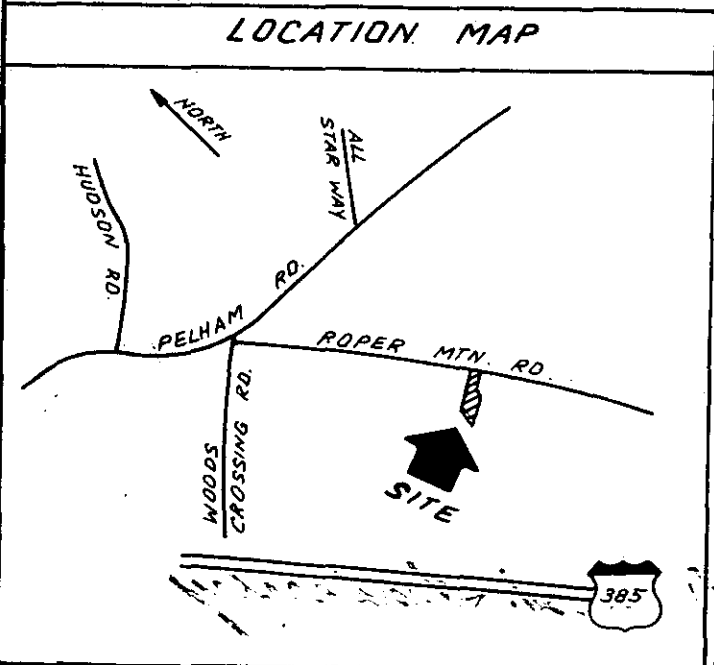
BOLT

NEW LIFE CHRISTIAN FELLOWSHIP


I hereby certify that the ratio of precision of the field survey is 1/5,000 as shown hereon and the area was determined by DMD Method.

32817

*James R. Freeland*  
 James R. Freeland RLS & PE 4781 MAY 26 1981



8-Q-15



STATE OF SOUTH CAROLINA  
 GREENVILLE COUNTY

PROPERTY OF  
RALPH H. AIKEN

FREELAND & ASSOCIATES Engineers • Land Surveyors
GREENVILLE, S.C.
SURVEY <i>L.T.</i>
DRAWN <i>B.R.</i>
CHECK <i>M.L.C.</i>
SCALE 1" = 100'
DATE <i>MAY 18 1981</i>
DWG. NO. <i>6485-B</i>

PT. 543.1-1-11.1

5.00 8 14771801