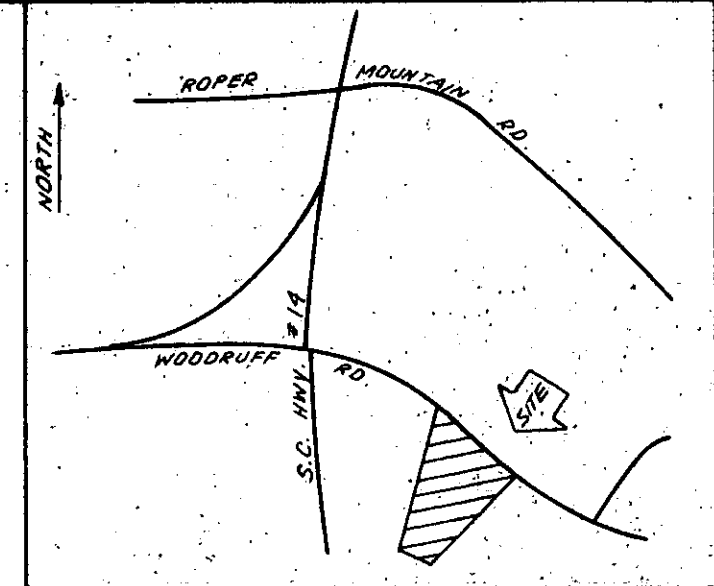
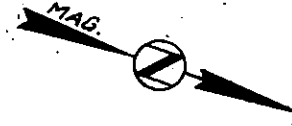


FILED
GREENVILLE CO. S.C.
MAY 18 2 26 PM '81
DONNIE S. TAHER
HERITAGE SUBDIVISION

539.3-1-16
GRACELAND EAST



LOCATION MAP

29.48 AC.

539.3-1-17

DATE: _____
WE, EDWARD RUSSELL AND
VERA M. KINNEY RUSSELL AGREE
THIS LINE WILL BE THE TRUE
AND ACCURATE BOUNDARY LINE.

Edward M. Russell
Vera M. Russell

(S.C. HWY. # 146) MAY 18 1981


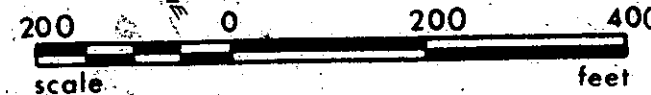
8-9-9

I hereby certify that the ratio
of precision of the field survey
is 1/5,000 as shown hereon and
the area was determined by DMD
Method.

James R. Freeland
James R. Freeland RLS & PE 4781

32175

REVISED 5-11-81



STATE OF SOUTH CAROLINA
GREENVILLE COUNTY

PROPERTY OF
ROBERT MILLER
DANA SULLIVAN

FREELAND & ASSOCIATES
Engineers & Land Surveyors

GREENVILLE, S.C.

SURVEY L.T.
DRAWN B.R.
CHECK M.C.
SCALE 1" = 200'
DATE APRIL 22, 81
DWG. NO. 6400

MICROFILMED

539.3-1-17
SCTO -- 1M18181 699