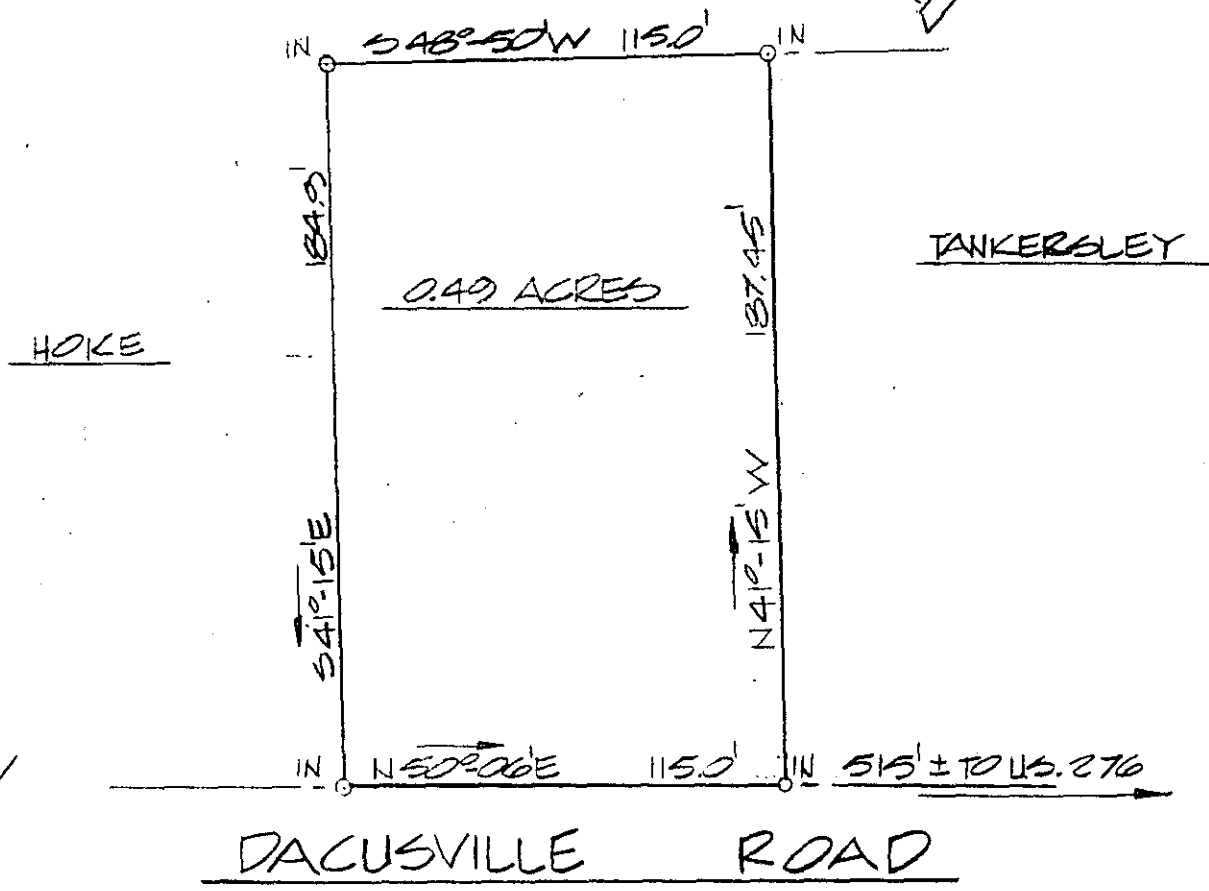
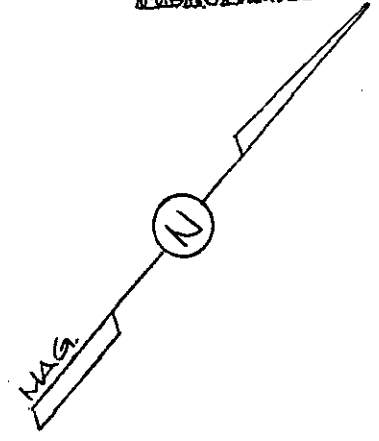


FILED
GREENVILLE CO. S. C.

MAR 31 1 05 PM '81

HOKE


DONNIE S. TANKERSLEY
R.M.C.



✓
8M-55

I hereby certify that the ratio of precision of the field survey is 1/10,000 as shown hereon and the area was determined by the DMD Method.

James R. Freeland
James R. Freeland RLS & PE 4781



SCTO --- 1 MR 31 81 1574 5.00021



SEAL

STATE OF SOUTH CAROLINA
GREENVILLE COUNTY

PROPERTY OF

DENNIS P. COX E

Julie P. Cox
JULIE P. COX

FREELAND & ASSOCIATES
Engineers • Land Surveyors

GREENVILLE, S.C.

SURVEY	DPL
DRAWN	DPL
CHECK	MC
SCALE	1" = 50'
DATE	5 FEB. 1981
DWG. NO.	81-6150