

FILED 2551 18 02 81
GREENVILLE CO. S.C.

MAR 30 1 08 PM '81
DONNIE S. TANKERSLEY
R.M.C.

GRAVLEY ROAD

EARL STREET

THIS PLAT IS NOT A SUBDIVISION
AS DEFINED BY THE GREENVILLE
COUNTY SUBDIVISION REGULATIONS.

3/30/81 *James Forbes*
Chairman, Secretary, or Director of
Planning.
Greenville County Planning Commission

8A

7A

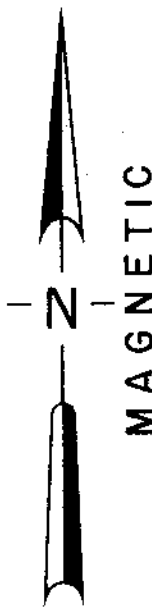
9

6

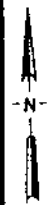
MAR 30 1981

REFERENCES:
DEEDS 864-386
934-597
PLAT FF-365
TAX MAP G 18-3-19 & 20

8-K-67 27242




LOCATION MAP



LEGEND
○ I.P. SET
● I.P. FOUND
△ STONE
⊙ R.R. SPIKE

I hereby certify that the ratio of precision of the field survey is 1/ as shown hereon and the area was determined by the coordinate method of area calculation.
 I hereby certify that the measurements as shown on this plat are correct and that there are no encroachments or projections other than those shown.




Thomas D. Lindsey
SIGNATURE
3-24-81
DATE

REDIVISION OF LOTS 7 & 8
PLEASANT VIEW ACRES
NEAR GREER

SURVEYED FOR
BOYD LISTER

GREENVILLE COUNTY SOUTH CAROLINA



DRAWN	CHECK	DATE	JOB NO.
TDL	TDL	12-8-80	1330

LINDSEY & ASSOCIATES
HWY. 253 RT. 1, TAYLORS S.C. 29687
LAND & HYDROGRAPHIC SURVEYORS

PRINT MACHINE INC.

MICROFILMED