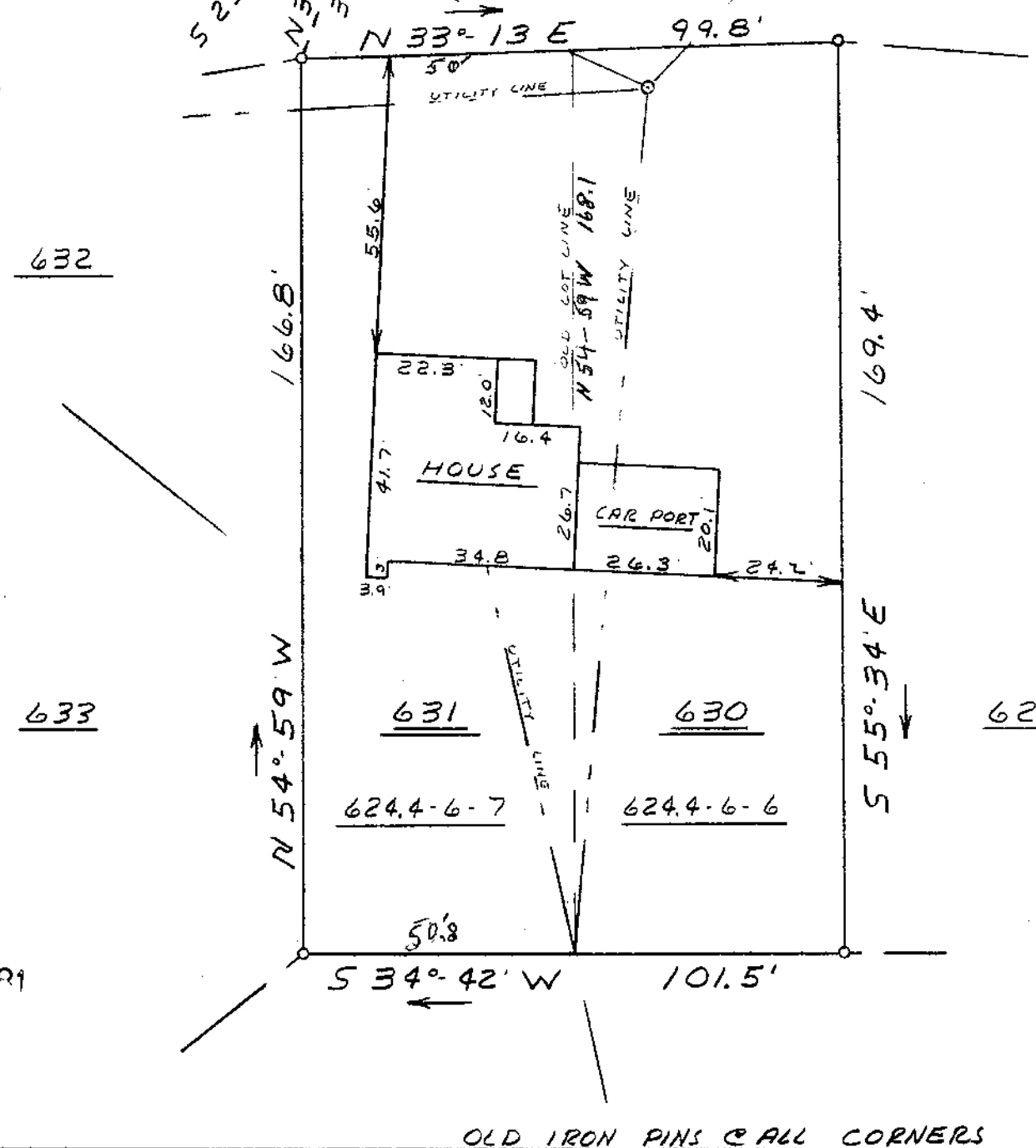
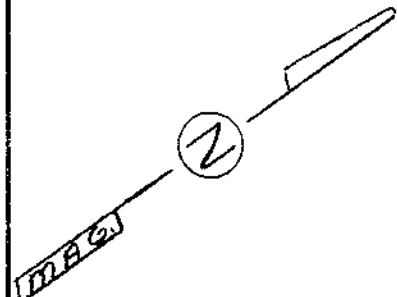


THIS PLAT IS NOT IN DIVISION AS DEFINED BY THE GREENVILLE COUNTY SUBDIVISION REGULATIONS.

Filed 10/18/1981 *Stephen V. Turner*
 Chairman, Secretary, or Director of
 Planning, Associate Planner
 Greenville County Planning Commission

LOVE, THORNTON, ARNOLD & THOMASON
 File # 27615 Atty. Gen. Sec. 14
 N. Owner Richard Langgaard
 Blk. Bk. #

FILED
 GREENVILLE CO. S.C.
 FEB 19 4 02 PM '81
 DONNIE STARKERSLEY
 R.M.C.




This is to certify that on October 27, 1980, I surveyed the property shown on this plat, known as Lots 630 & 631 on Plat 7 of Tryon Development Company, recorded in the RMC Office of Greenville County in Plat Book H on page 3, and a parcel of land shown on Greenville County Tax Block Book Sheet 624.4, Block 5, Lot 14, and that the property lines, walls and buildings are as shown hereon; that the building located on said lot does not encroach or project on adjacent streets or property, and that no adjacent walls or buildings encroach or project on said premises, and that no utility lines cross this property except as shown hereon. This property is not located in a designated flood hazard area.

James R. Freeland
 James R. Freeland RLS & PE 4781

8-K-36 ✓

FEB 1 9 1981



**STATE OF SOUTH CAROLINA
 GREENVILLE COUNTY**

PROPERTY OF
RICHARD F. LANGGAARD
AASE LANGGAARD

FREELAND & ASSOCIATES Engineers • Land Surveyors	
GREENVILLE, S.C.	
SURVEY	FEL
DRAWN	MLC
CHECK	M.A.C.
SCALE	1" = 30'
DATE	10-27-80
DWG. NO.	80-5870

OLD IRON PINS @ ALL CORNERS