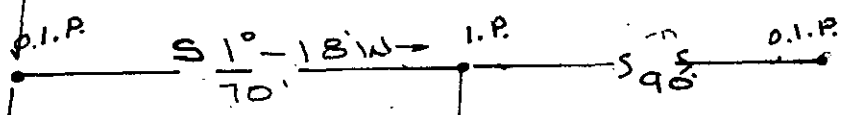



SANDRA S. CISSON



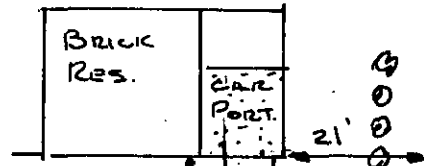
(10)

(11)

FILED
GREENVILLE CO. S. C.
Nov 10 12 57 PM '80
DONNIE S. TANKERSLEY
R.M.C.


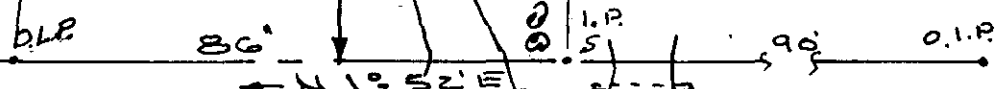
S 81° 00' E
200'

APPLE TREE 20'
13" POCAN 20'
199.3'
185° 30' W




8-H-57
14616

NOV 10 1980



REF. DEED BK. 712 PG. 273
PLT. BK. "L" PG. 75 "B"
CHICK SPRINGS TOWNSHIP
TAYLORS, S. C.
THIS IS A PORTION OF TOTAL
LOT. BK. BK T-32-3-111



I CERTIFY THE ABOVE LOT WAS RECENTLY SURVEYED AND TO THE BEST OF MY KNOWLEDGE IS AS SHOWN.

Kenneth T. Gould
S. C. REG. NO 4035

Seal	PROPERTY OF	Drawn By K. T. G.
	<u>SYBIL M. STEWART</u>	Checked By
GOULD & ASSOC SURVEYORS TAYLORS, S. C.	Scale 1" = 30'	Date 10-29-80
		File No.
		Dwg. No.