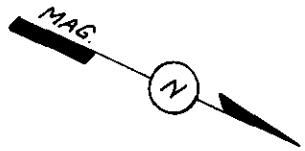
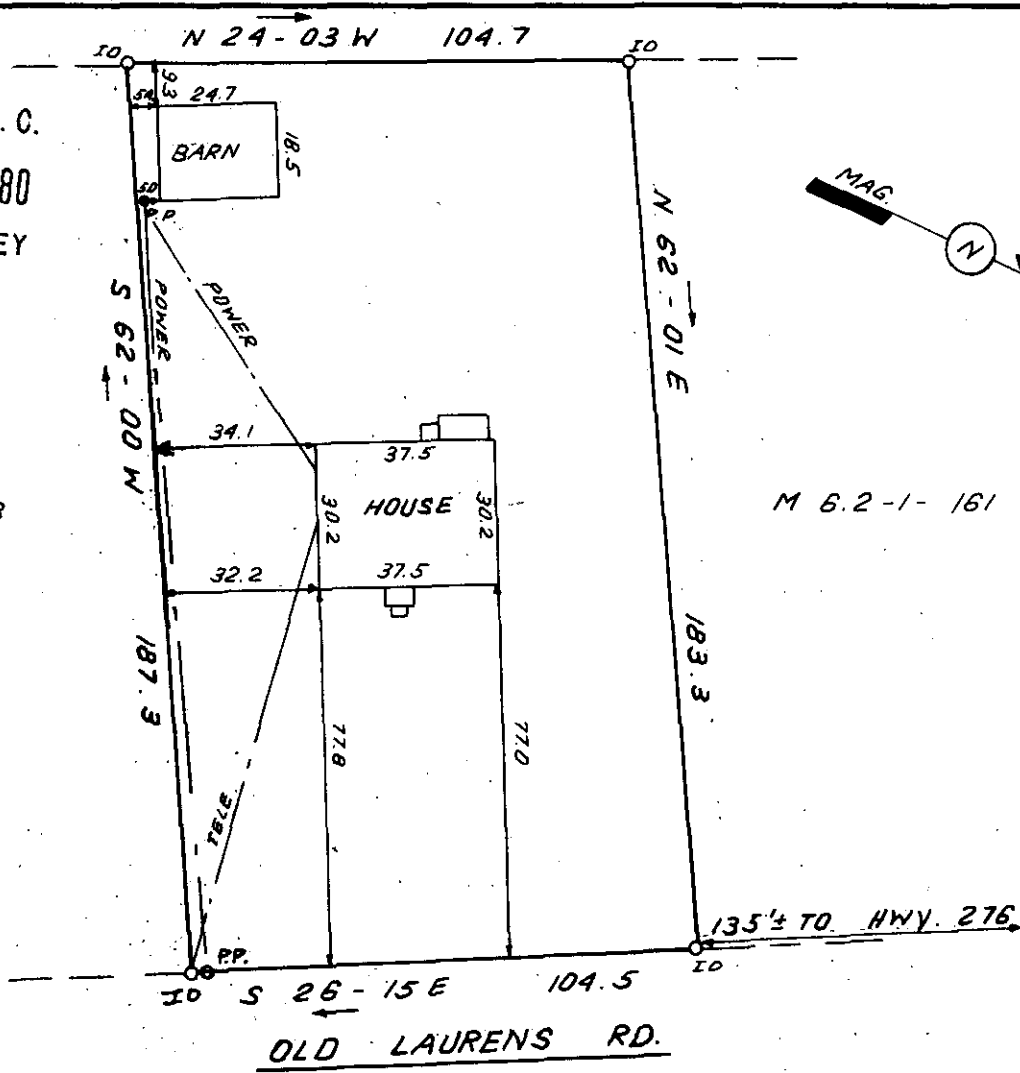


FILED
GREENVILLE CO. S. C.
Nov 3 4 47 PM '80
DONNIE S. TANKERSLEY
R.M.C.



M 6.2-1-27.3

M 6.2-1-161

OLD LAURENS RD.

135'± TO HWY. 276

This is to certify that on October 31, 1980, I surveyed the property shown on this plat, known as Property of Joe Brown Saxon, recorded in the RMC Office of Greenville County in Deed Book 540 on page 493, and that the property lines, walls and buildings are as shown hereon; that the building located on said lot does not encroach or project on adjacent streets or property, and that no adjacent walls or buildings encroach or project on said premises, and that no utility lines cross this property except as shown hereon. This property is not located in a designated flood hazard area.


NOV 3 1980

✓ 8-H-44

14008

James R. Freeland

James R. Freeland RLS & PE 4781



SEAL

**STATE OF SOUTH CAROLINA
GREENVILLE COUNTY**

FREELAND & ASSOCIATES
Engineers • Land Surveyors

GREENVILLE, S.C.

PROPERTY OF
ASSOCIATED BUILDERS &
DEVELOPERS INC.

SURVEY *D.C.H.*
DRAWN *B.R.*
CHECK *D.H.*
SCALE 1" = 40'
DATE *OCT. 31. 80*
DWG. NO. *5883*