

FILED
GREENVILLE CO. S. C.

OCT 10 10 19 AM '80
DONNIE S. TANKERSLEY
R.M.C.


GRAND VIEW CIRCLE
WATER & SEWER IN ST R/W

N70-15E-250

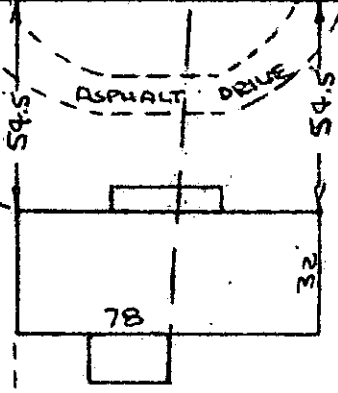
VIEW DRIVE

-PT35-

185
M1-917



ASPHALT DRIVE

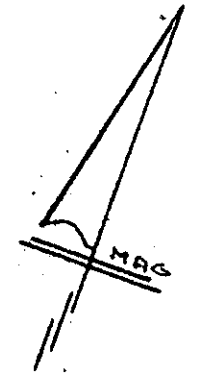


62.5'

60'

185
S16-17E

-38-



Note: Improvements on this lot are not in a flood hazard area.

250 -S70-15W

-17-

-STYLES-

N/F
-AVERY-

PROPERTY OF
ROBERT R. COTTER & MARY LOUISE COTTER
TRAVELERS REST, G.C.
SCALE: 1"=50' 20 OCT 1980

This is to certify that on the 2nd day of October, 1980, I surveyed the property shown on this plat, being known as part of lot 35, lots 36 & 37 on plat of PROPERTY OF ROBERT R. COTTER & MARY LOUISE COTTER and recorded in the RMC Office Greenville County, S. C., in Plat Book _____ at Page _____; and that the property lines, walls and buildings are as shown hereon, and that the walls and buildings located on said lot do not encroach or project on adjacent street or property, and that no adjacent walls or buildings encroach or project on said premises, and no power lines cross this property except as shown hereon.

OCT 10 1980

J-G-64 11449

R. B. Bruce

R. B. Bruce, RLS #1952

CAROLINA SURVEYING CO.
112 Manly St.
Greenville, S. C.

MICROFILMED

OCTO --- 1 OCT 10 80 346 3.00CT