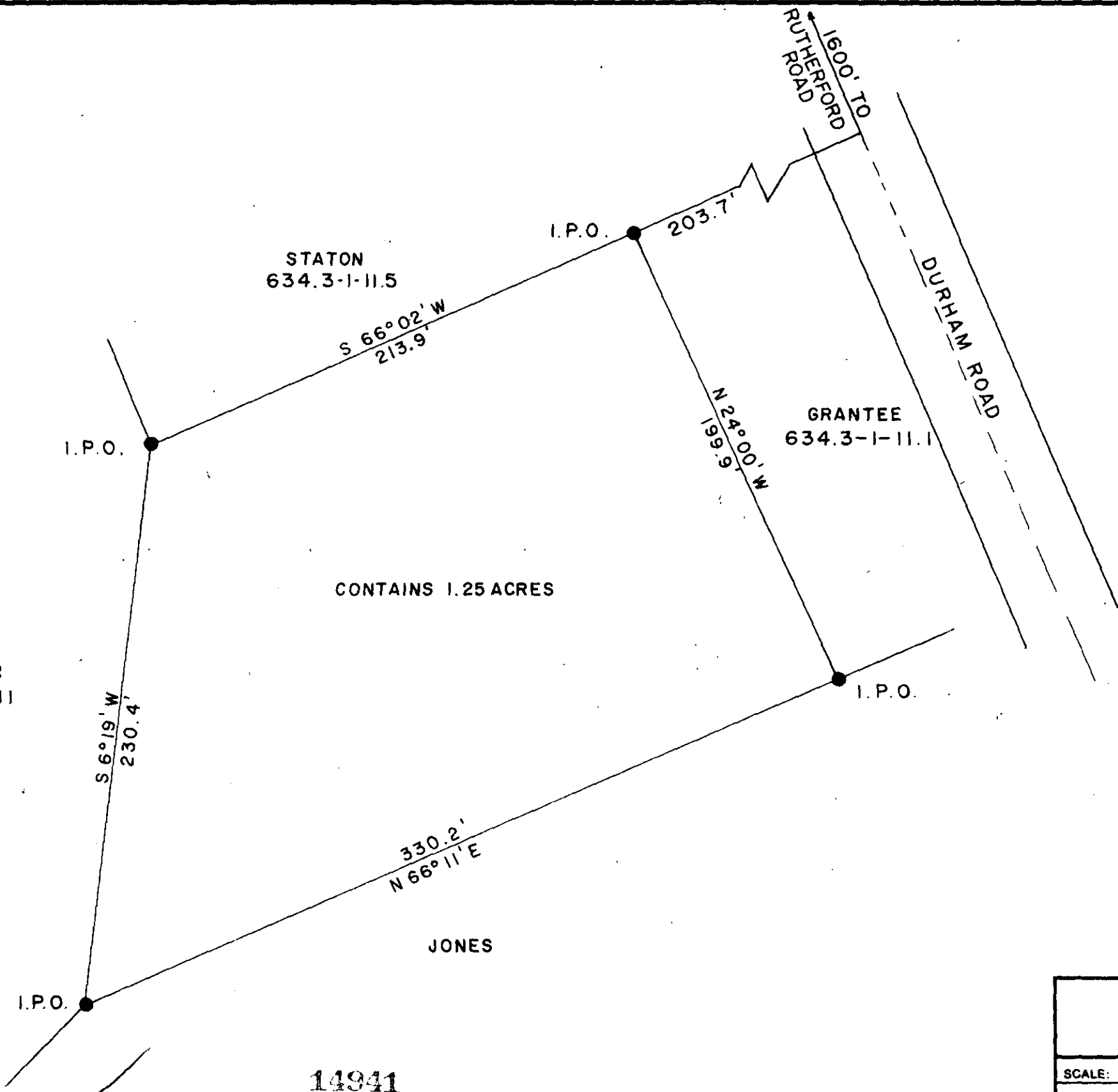
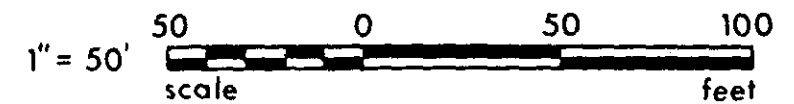




GRANTOR
634.3-1-11

FILED
GREENVILLE CO. S.C.
Nov 13 9 07 AM '80
DONNIE S. TANKERSLEY
R.M.C.



I HEREBY CERTIFY THAT I HAVE SURVEYED
THE PROPERTY SHOWN AND THAT THE
MEASUREMENTS ARE CORRECT.



PROPERTY OF MAE JORDAN O'NEAL TWP., GREENVILLE CO., S.C.		
SCALE: 1" = 50'	APPROVED BY <i>W.C. Lindsey, Jr.</i>	DRAWN BY W.C.L.
DATE: 6-18-1980		
SURVEYED FOR ROBERT E. BROOKS		
SURVEYED BY LINDSEY & ASSOC.		DRAWING NUMBER 1268

8-F-62

NOV 13 1980

MICROFILMED