


OCT 28 1980

MICROFILMED



FILED
GREENVILLE CO. S.C.
OCT 28 4 12 PM '80
DONNIE S. TANKERSLEY
R.M.C.

DAVENTON RD.

U.S. HWY. 25

2005.45'

S19-11E

40.88 Acres
TO $\frac{1}{2}$ U.S. HWY. 25

N 2-22E

902.49'

JOHN S. & BETTY L. KELLETT

STONE O.

EUGENE

N 2-06E

1495.64'

BOLDEN

CONC. MON. O.

BOYS OF AMERICA HOME, AN ELEEMOSYNARY CORPORATION

1217.69' TO $\frac{1}{2}$ HWY.

N 87-42 W

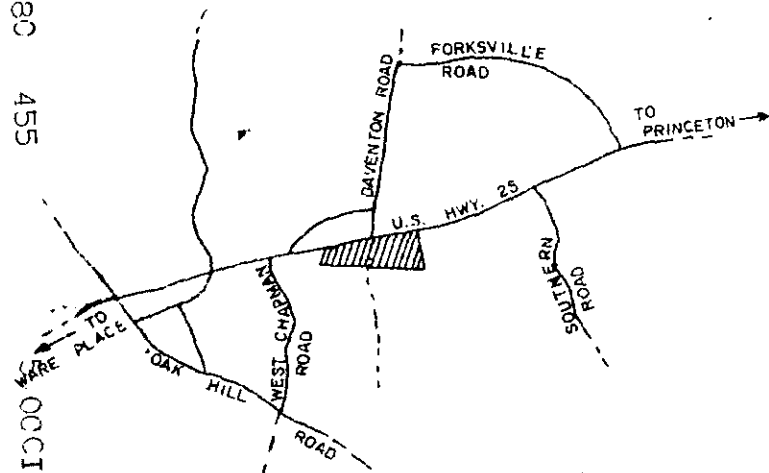
42.46'

1" R/W

GCTO --- 10C2880 455

0001

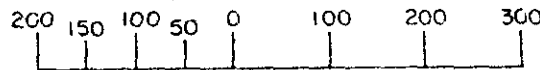
F.B.-C-80



LOCATION MAP

SURVEY FOR
JAMES CAMPBELL

NEAR PRINCETON GREENVILLE CO., S.C.
OCTOBER 17, 1980



SCALE 1" = 200'

8-7-55 ✓ 13363



"I CERTIFY THAT THE ERROR OF
CLOSURE OF THE FIELD SURVEY
IS 1/5,700 AND THAT THE AREA
WAS COMPUTED BY D.M.D. METHOD"

C.O. Riddle

C.O. RIDDLE REG. L.S. 1347