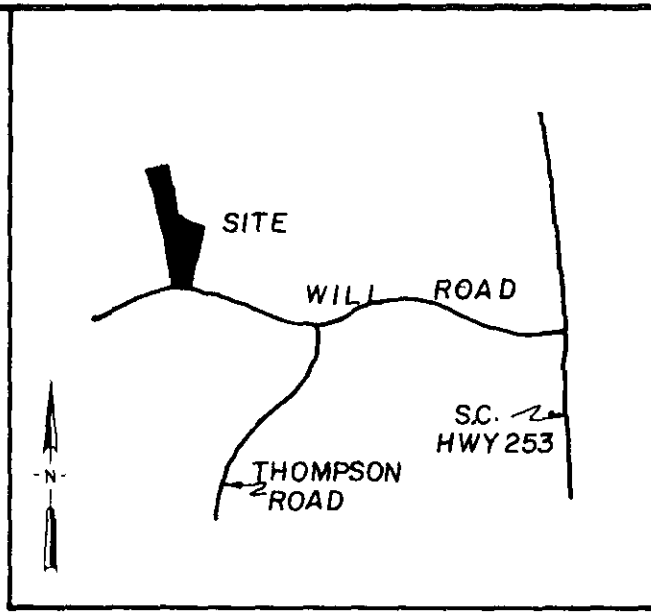
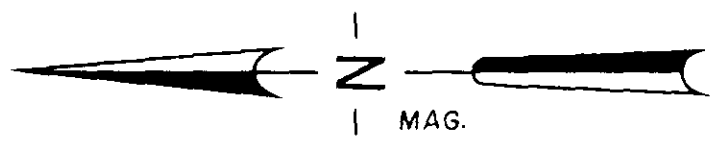


MICROFILMED



I HEREBY CERTIFY THAT I HAVE SURVEYED THIS PROPERTY AND THAT THE MEASUREMENTS SHOWN ARE CORRECT.

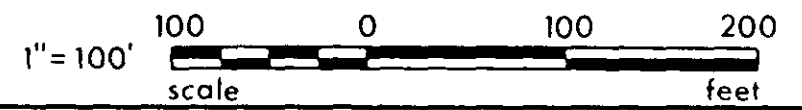

- REFERENCES:
- DEED 865-449
1071-871
 - PLATS RR-69
60-25
 - TAX MAP 6488-1-1,1.1,1.2,1.3,

FILED
GREENVILLE CO. S.C.
OCT 3 11 55 AM '80
DONNIE S. TANKERSLEY
R.M.C.

—FULLER—

30 ACRES

—MARCUS—



- PROPERTY OF
ELZIE OLIVER FULLER
GREENVILLE CO. SO. CAR.

SCALE: 1" = 100'	APPROVED BY	DRAWN BY TDL
DATE: 9-28-1980		

SURVEYED FOR
MIKE & DEBBIE PHILLIPS
LINDSEY & ASSOCIATES DRAWING NUMBER
1293

10717
✓ 8-F-30 ✓

OCT 3 1980

Thomas D. Lindsey

SCTO --- 1 00 3 80 1421

5.0001