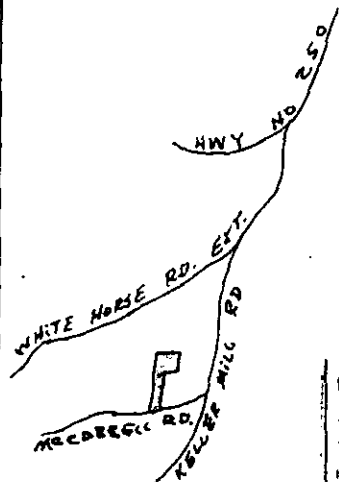



MICROFILMED

FILED
GREENVILLE CO. S. C.
AUG 26 1 28 PM '80
DONNIE S. TANKERSLEY
R.M.C.



305.87 TO

S 11 - 44 W 200.0

S 67 - 15 E 467.04

120 AC

N 13 - 29 W 198.92

150.0
N 11 - 44 E

S 67 - 13 W 272.99

50.09
N 17 - 23 E

BAKER

MC CARRILL ROAD

KELLER MILL ROAD

8-D-79

AUG 26 1980

5894

SURVEY

FOR

CURTIS E. BAKER

NEAR TRAVELERS REST


GREENVILLE COUNTY S. C.

WEBB SURVEYING & MAPPING CO.

SCALE 1" = 100' AUG 1980



BLK. 8X. REF. 510.4 - 1-15



3.0001