

MICROFILMED

TO S.C. 20

TO PELZER

McMAHAN RD.

MAY 23 1980

FILED
GREENVILLE CO. S.C.

MAY 23 3:34 PM '80

DONNIE S. TANKERSLEY
R.M.C.

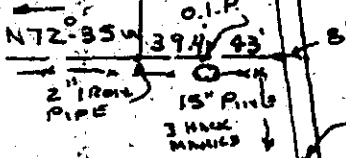
N 24° 55' E

L.L. LECKIE

C. GEORGE

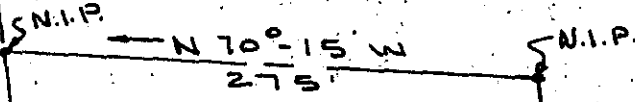
RES.

BOWMAN WILSON



NOTE: B ROAD TO REMAIN OPEN.

OLD PASTURE FENCE




2.53 ± AC.

BOWMAN WILSON

REF. TO BOWMAN WILSON TRACT, VOL. 216 PG. 85. THE SHOWN 2.53 AC± TRACT WAS CUT OUT OF THE TOTAL TRACT AND IS AS SHOWN.

34044

8. B. 12 ✓



DUKE POWER LINES

Kenneth J. Gould
S.C. REG. NO. 4035

BAR SCALE

Seal	<u>PROPERTY</u>		Drawn By K.T.G.
	<u>OF</u>		Checked By
	<u>JAMES A THOMAS</u>		Scale 1" = 100'
	GROVE TOWNSHIP GREENVILLE CO. NEAR PELZER, S.C.		Date 5/15/80
	GOULD & ASSOC. SURVEYORS		File No.
TAYLORS, S.C.		Dwg. No.	