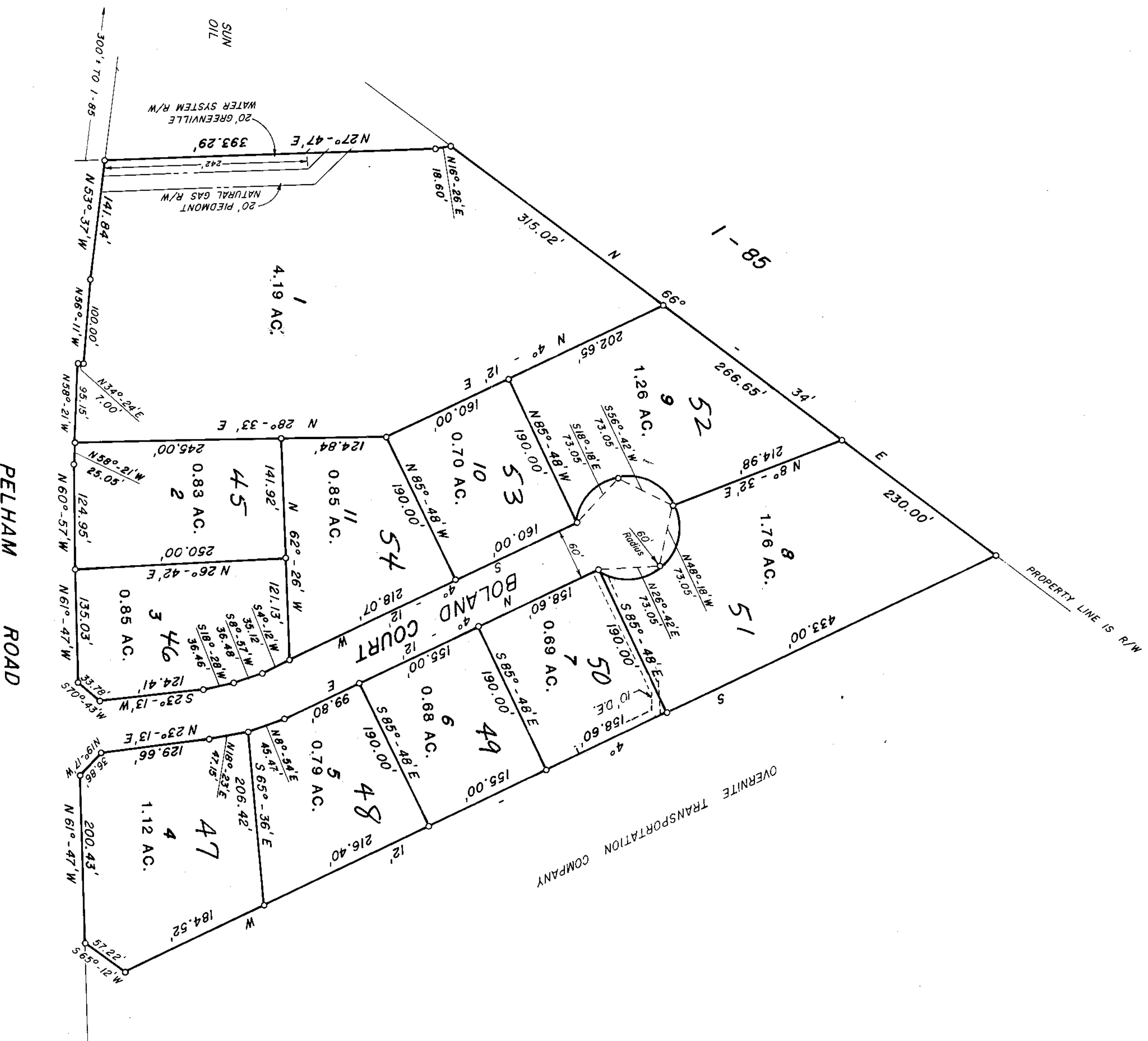


FILED
GREENVILLE CO. S. S.
SEP 4 9 52 AM '80
DONNIE S. FANKERSLEY
R.M.C.



- GENERAL NOTES
1. Iron pins on all corners.
 2. 5' drainage and utility easement along each side of all side and rear lot lines.
 3. Set back lines to meet County Planning Commission Regulations.

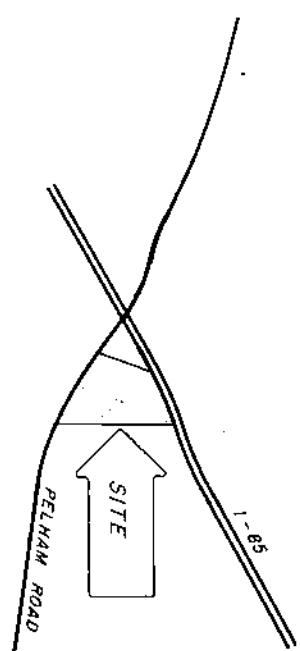

FOR DEDICATION OF EASES SEE
DEDICATION BOOK PAGE 364

Plot Filed This 4th day of Sept. 1980
And Recorded in Vol. 7-X Page 35 of 9122A
James R. Freeland
Register, Maine Conveyance, Greenville County, C.

71939

SEP 4 1980

7-X-35



LOCATION MAP

FINAL PLAT

CERTIFICATE OF OWNERSHIP AND DEDICATION

"The undersigned hereby acknowledge that I am (we are) the owner(s) of the property shown and described herein and that I (we) hereby adopt this plan of subdivision with my (our) free consent and that I (we) establish the minimum building restriction lines, and hereby dedicate to public use as roads, streets, and easements, forever all areas so shown or indicated on said plat:

Signed James R. Freeland
By Robert L. Casner

Signed _____
Signed _____
Signed _____

CERTIFICATE OF ACCURACY

"I, JAMES R. FREELAND, certify that this plat was drawn by me (I draw under my supervision) (an actual survey made under my supervision) from an actual survey made by me (said description recorded in Book _____ Page _____ of Book _____ etc.) (other), that the error of closure as calculated by latitudes and departures is _____, that the boundaries not surveyed are shown as broken lines plotted from information found in Book _____ Page _____ that this plat was prepared in accordance with the Greenville County Subdivision Regulations as adopted _____

DATE 8-19-80 James R. Freeland
LICENSED ENGINEER OR REGISTERED SURVEYOR

S. C. Registration No. 4781

CERTIFICATE OF APPROVAL FOR RECORDING

"I hereby certify that the subdivision plat shown herein has been found to comply with the Subdivision Regulations for Greenville County, with the exception of such variance, if any, as are noted in the minutes of the Greenville County Planning Commission of Greenville County, South Carolina, and that it has been approved for recording in the office of the County Register of Maine Conveyance _____
DATE 9-4-80 J. P. Fries
DIRECTIONS OF PLANNING,
GREENVILLE COUNTY PLANNING COMMISSION

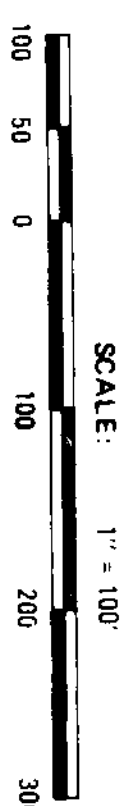
FILE NUMBER
78-157

BOLAND PARK

PAVCO INDUSTRIES, INC. FREEELAND & ASSOCIATES
OWNER SURVEYOR

NO. OF ACRES: 13.72 MILES 0.14

NO. OF LOTS: 11 DATE: 8/19/80



414B