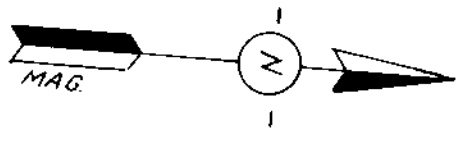
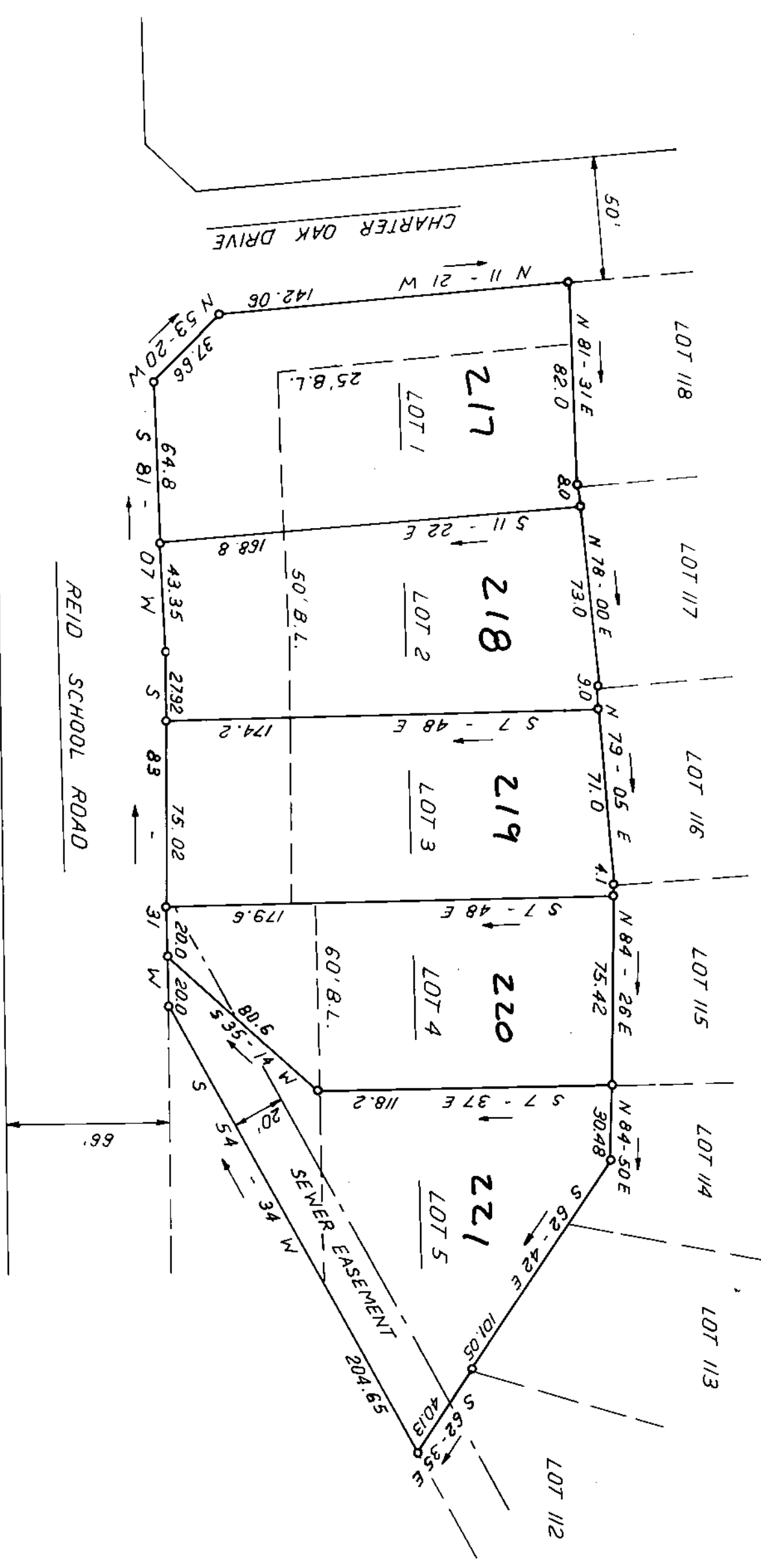


FILED
 GRANVILLE, OHIO S.C.
 APR 9 9 01 AM '80
 DONALD S. FARRERLEY
 S.H.D.



PEPPER TREE - SECTION 2

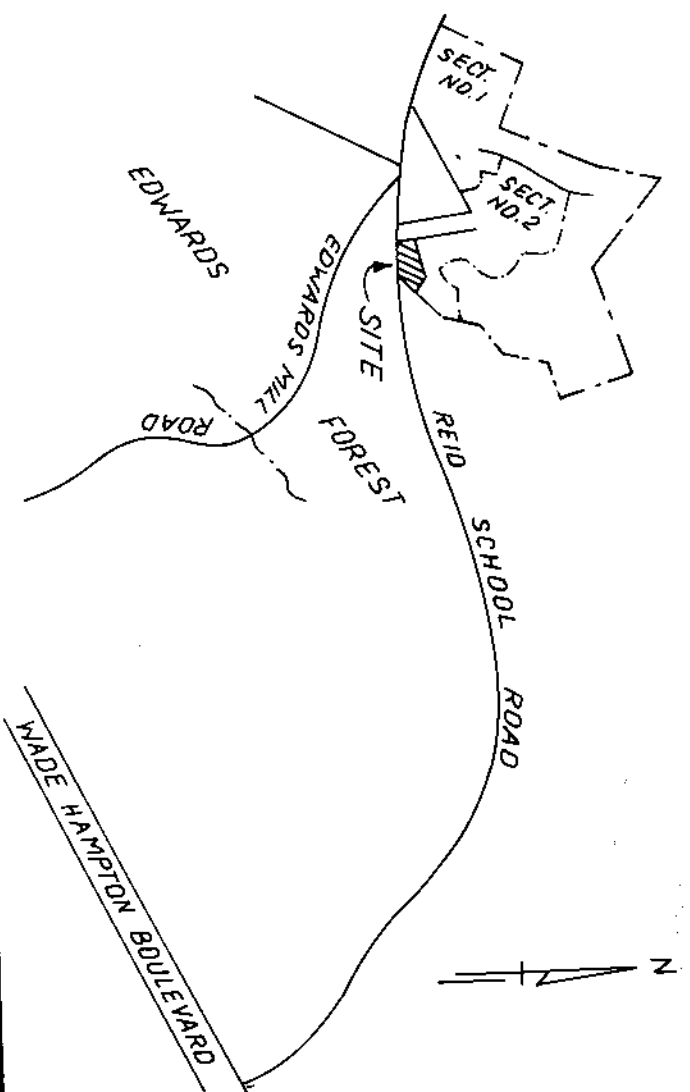



NOTE:
 1. IRON PINS AT ALL CORNERS
 2. THERE IS A 5' DRAINAGE & UTILITY EASEMENT
 EACH SIDE OF ALL SIDE AND REAR LOT LINES.

RECORDED
 5.001

Plat Filed This 9 day of April 1980
 And Recorded in Volume 5 of Page 2012 M
 Register Messrs Conspicuous Granite Co. S. C.

2-K-5



LOCATION MAP

FINAL PLAT

CERTIFICATE OF OWNERSHIP AND DEMARCATION

"The undersigned hereby certifies that I am the owner of the property shown and described herein and that I have duly surveyed the same and have caused to be placed on the same the permanent boundary monuments, and have caused to be placed on the same the necessary bearings, distances and other data as required by law for the purpose of recording the same for the purpose of establishing the same as a permanent record of the same."

 Signed _____
 S. C. _____
 2/13/80 _____
 SIGNED _____
 SIGNED _____
 SIGNED _____

CERTIFICATE OF ACCURACY

"I, JAMES R. FREELAND, certify that this plat was prepared by me (or under my supervision) in strict conformity with the provisions of the laws of this State in the preparation of the same, and that I have caused the same to be recorded in the public records of this State for the purpose of establishing the same as a permanent record of the same."

 Signed _____
 S. C. _____
 2-13-80 _____
 DATE _____
 LICENSED SURVEYOR ON REGISTERED SERVICE

CERTIFICATE OF APPROVAL FOR RECORDING

"I hereby certify that the plat shown hereon has been prepared in conformity with the provisions of the laws of this State in the preparation of the same, and that I have caused the same to be recorded in the public records of this State for the purpose of establishing the same as a permanent record of the same."

 Signed _____
 S. C. _____
 4/8/80 _____
 DATE _____
 ONEIOWLE COUNTY S. C.

FILE NUMBER
 SUMMARY PLAT

CEDAR POINTE

UD-276-T27-L-1

BROWN PAGE OF S.C. INC. FREELAND & ASSOCIATES
 OWNER SURVEYOR
 NO. OF ACRES: 1.841
 NO. OF LOTS: 5
 MILES: 0
 DATE: 2-13

