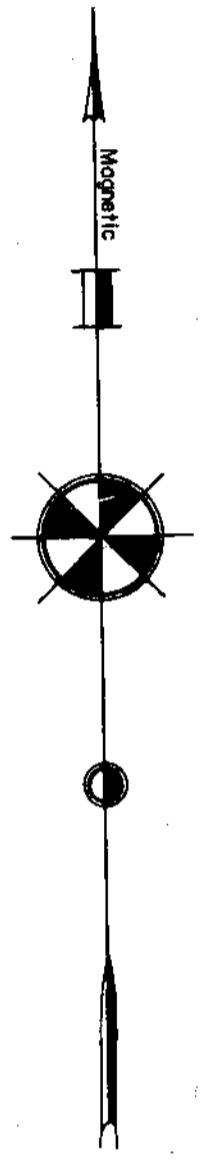
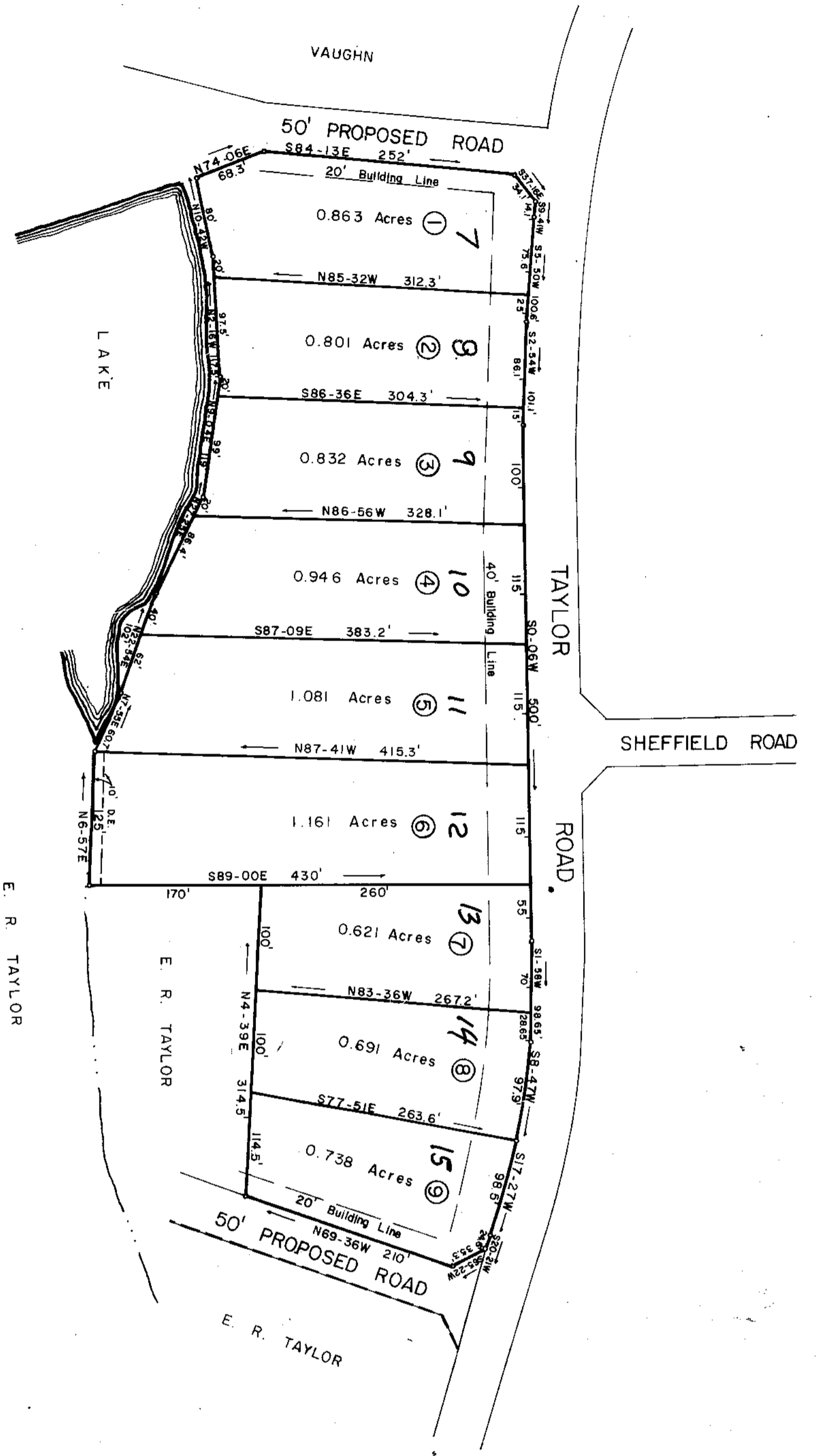


FILED  
 CO. S. C.  
 MAR 11 1 20 PM '80  
 GREENVILLE, S. C.  
 DEWITT C. WALKER, CLERK

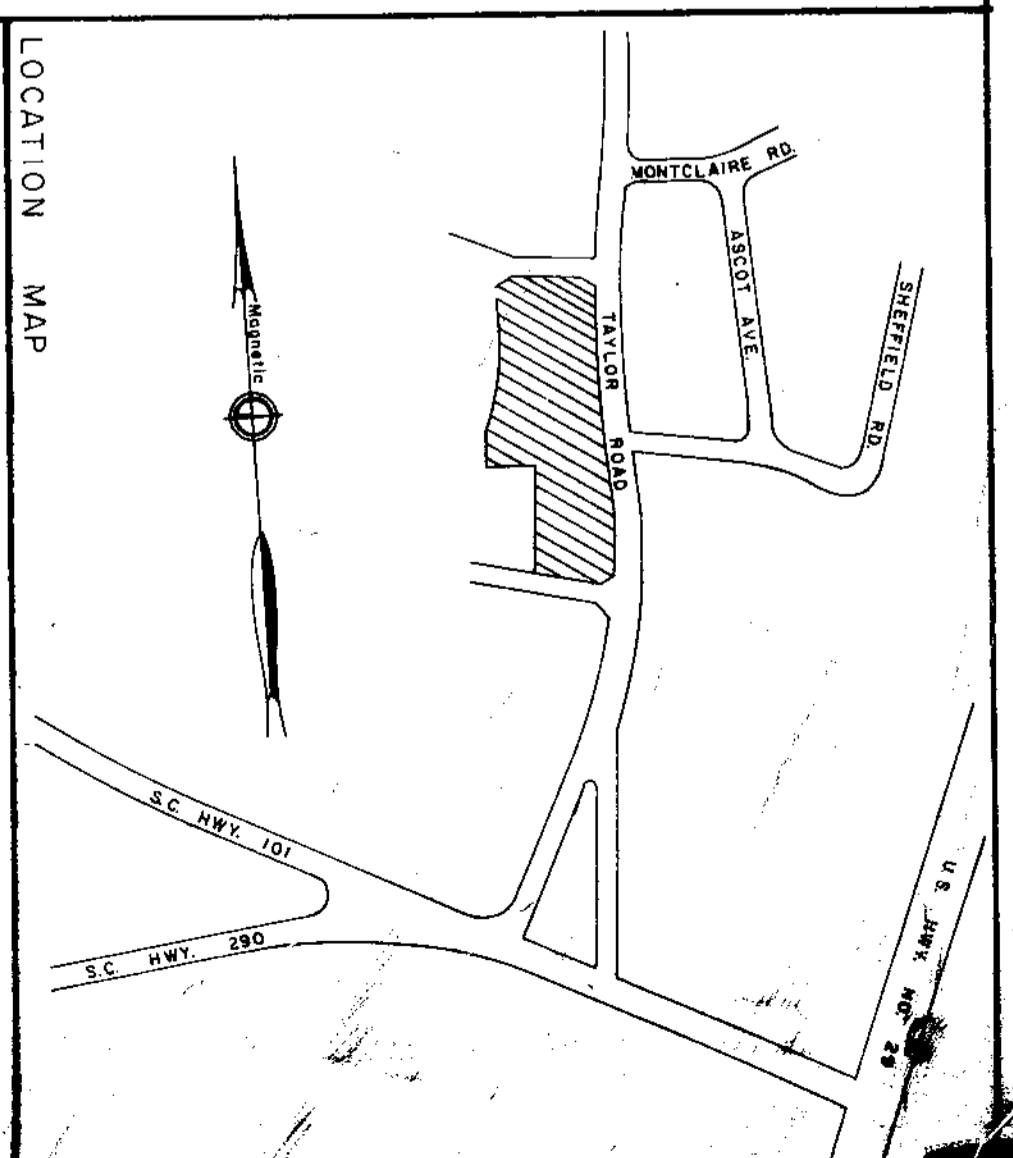


MAR 14 1980  
 2-X-11 ✓

5' Drainage & Utility Easement along all rear & side lot lines.  
 Block Book Reference T-19-1-2  
 Iron Pins at all Corners Unless Otherwise Noted

Plot Filed This 14 day of March 1980  
 And Recorded in Vol. T-19 Page 1 at 1:40 P.M.  
 Register Marine Conveyance Greenville County, S. C.

RECEIVED  
 MAR 15 1980  
 5.00



# FINAL PLAT

**CERTIFICATE OF OWNERSHIP AND DEDICATION**  
 The undersigned hereby certifies that I am (the and) the owner(s) of the property shown and described herein and that I (we) hereby adopt this plat of subdivision with any (and) free consent and that I (we) establish the minimum building restrictions here and hereby dedicate to public use as roads, streets, and easements, (where shown) all areas so shown or indicated on said plat.

1. / 25 / 80 Signed *E. R. Taylor*  
 2. / / / 80 Signed \_\_\_\_\_  
 3. / / / 80 Signed \_\_\_\_\_  
 4. / / / 80 Signed \_\_\_\_\_

## CERTIFICATE OF ACCURACY

"I, WILLIAM B. FANT, certify that this plat was (drawn by and between under my supervision) (or actual survey made under my supervision) from the actual survey made by me) (based description recorded in) (book) (page) (date) that the acreage of claims as contained in this plat is correct and that the boundaries are not surveyed or otherwise broken lines parties from instructions found in this plat was prepared in accordance with the Greenville County Subdivision Regulations as adopted.  
 February 21, 1980  
 DATE  
 LECTURE DORRIGAN ON BEHALF OF THE REGISTRAR  
 S. C. Registration No. 6266

## CERTIFICATE OF APPROVAL FOR RECORDING

"I hereby certify that the subdivision plat shown hereon has been found to comply with the Subdivision Regulations for Greenville County, with the exception of such variations, if any, as are noted in the minutes of the Greenville County Planning Commission of Greenville County, South Carolina, and that it has been approved for recording in the office of the County Register of Deeds Conveyance."  
 3-13-80  
 DATE  
*Z. Dennis Taylor*  
 DIRECTOR OF PLANNING COMMISSION  
 GREENVILLE COUNTY PLANNING COMMISSION

**SUMMARY**  
**FILE NUMBER** 80-110  
 -11-289-T14-1

**E. R. TAYLOR**

OWNER **DALTON & NEVES CO.**  
 ENGINEERS

NO. OF ACRES 1734 MILES OF NEW ROAD 0  
 NO. OF LOTS 9 DATE February, 1980  
 ZONED \_\_\_\_\_

