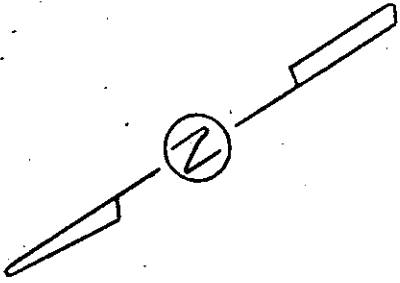


FILED  
GREENVILLE CO. S. C.  
FEB 22 5 02 PM '80  
DONNIE S. TANKERSLEY  
R.M.C.



This is to certify that on February 21, 1980, I surveyed the property shown on this plat, known as Lot 7 on plat of Fair Heights Block D, recorded in the RMC Office of Greenville County in Plat Book F on page 257, and that the property lines, walls and buildings are as shown hereon; that the building located on said lot does not encroach or project on adjacent streets or property, and that no adjacent walls or buildings encroach or project on said premises, and that no utility lines cross this property except as shown hereon. This property is not located in a designated flood hazard area.

*James R. Freeland*  
James R. Freeland RLS & PE 4781


292.5' ± TO LAURENS ROAD

BROOKDALE AVENUE

FEB 22 1980

✓ 7-V-60 25476

265-7-19



SEAL

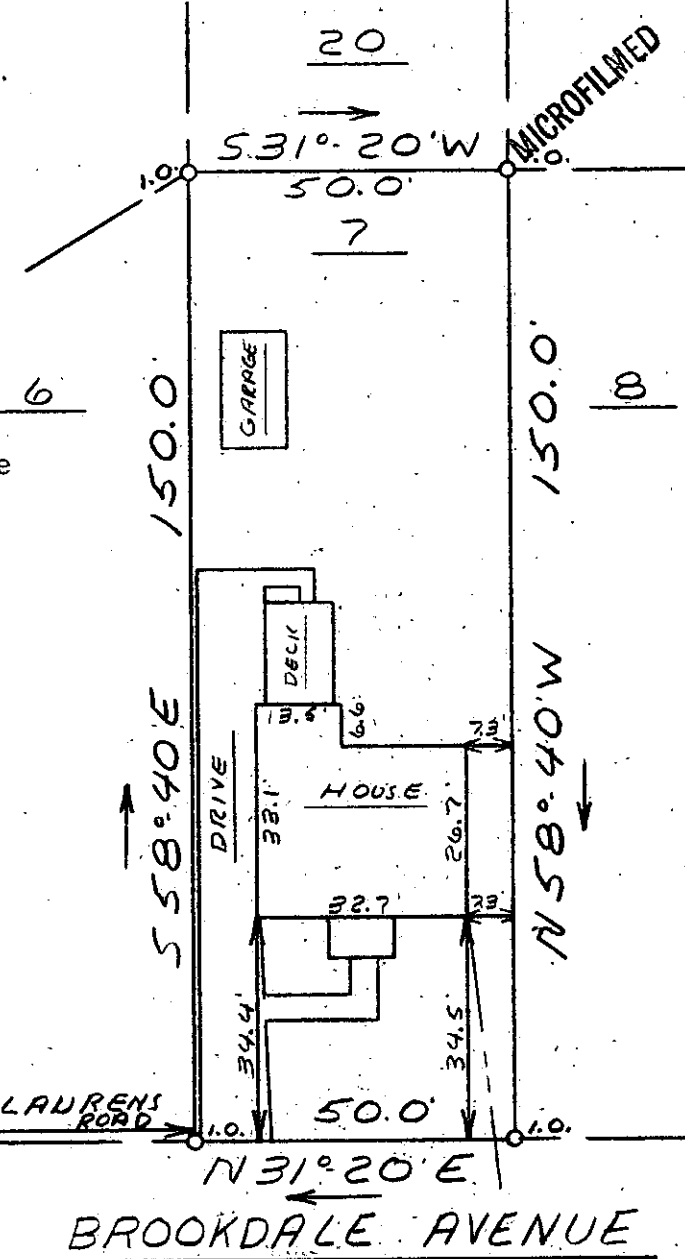
STATE OF SOUTH CAROLINA  
GREENVILLE COUNTY

FAIR HEIGHTS  
BLOCK D - LOT 7  
PROPERTY OF  
BRENDA S. HOOPER

FREELAND & ASSOCIATES  
Engineers • Land Surveyors

GREENVILLE, S.C.

SURVEY *DCH*  
DRAWN *M.C.*  
CHECK *M.C.*  
SCALE *1" = 30'*  
DATE *2-21-80*  
DWG. NO. *80-4780*



GCTO -----3 FE2280 017 5.0001