

FILED
GREENVILLE CO. S.C.
MAY 12 3 36 PM '80
BONNIE L. LINDSEY
P.M.C.

CLEMENT LANE

S 71° 10' E
232.6'

CONTAINS 1.05 ACRES

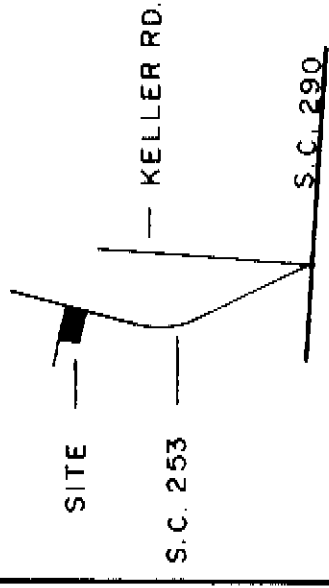
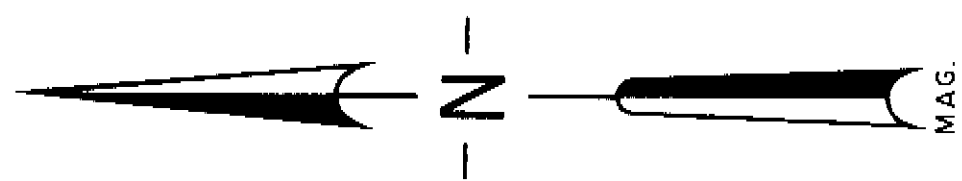
CLEMENT

N 13° 34' E
188.2'

DILL

234.8'
N 66° 26' W

207.7'
S 13° 40' W
S.C. HWY. 253




LOCATION MAP

REFERENCES:

DEED BOOK 854, PAGE 381
814, 418
PLAT BOOK 5R, PAGE 24
32, 31

I HEREBY CERTIFY THAT I SURVEYED
THE PROPERTY SHOWN AND THAT
THE MEASUREMENTS ARE CORRECT.



W.C. Lindsey Jr.

7.6-91

32998



PROPERTY OF CLIFTON LISTER	
O'NEAL TWP., GREENVILLE CO., S.C.	
SCALE: 1" = 50'	APPROVED BY <i>W.C. Lindsey Jr.</i>
DATE: 4-18-1980	DRAWN BY: W.C.L.
SURVEYED FOR	
JAMES A. STEPP, JR. & SHARON M. STEPP	
SURVEYED BY	
LINDSEY & ASSOC.	
DRAWING NUMBER 1243	