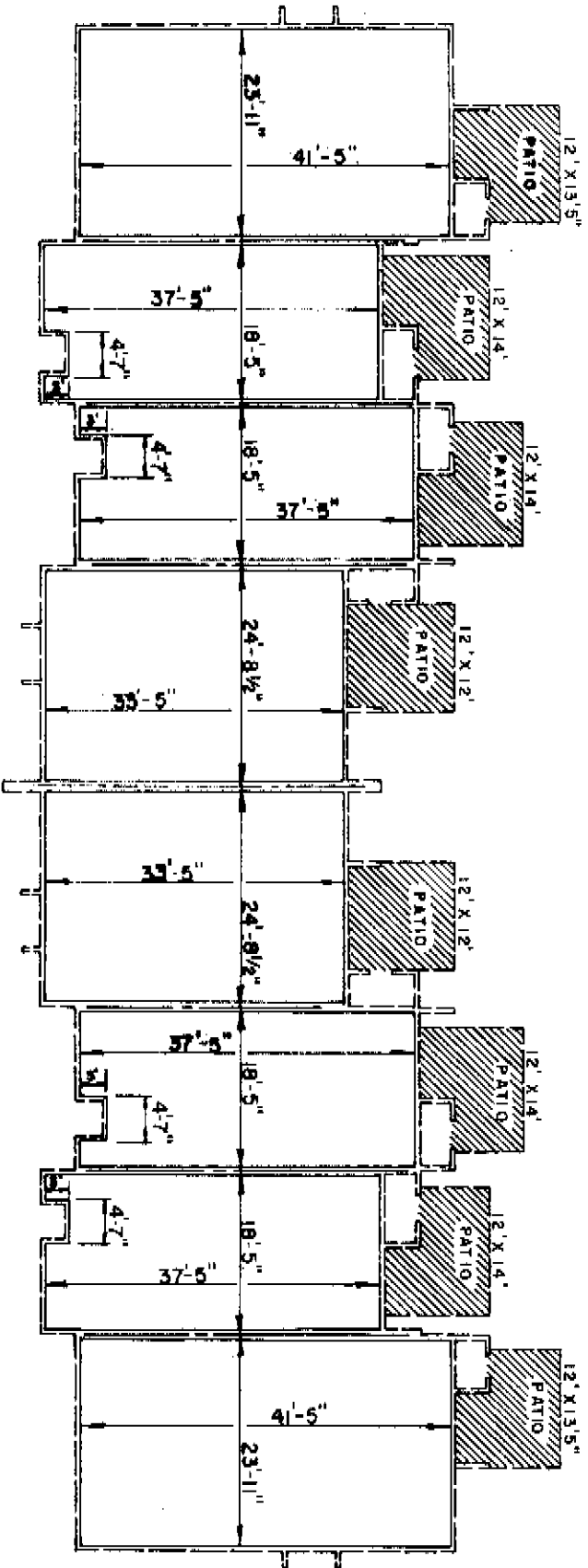
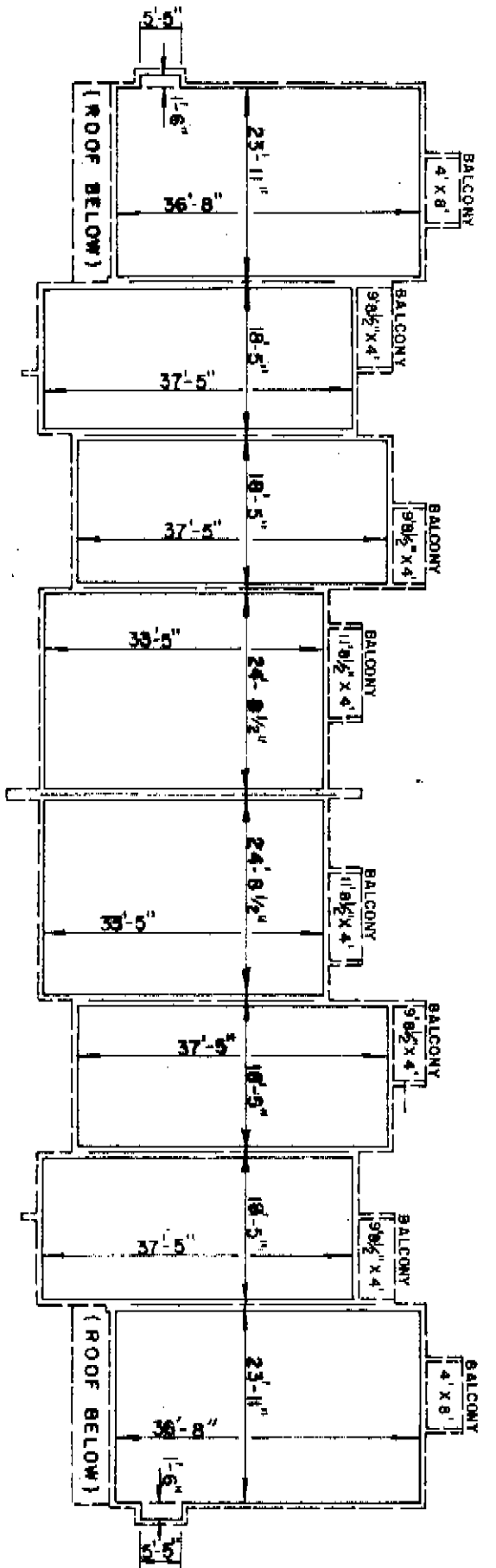


FILED
 GREENVILLE S.C. S.C.
 JAN 28 3 02 PM '80
 DONNIE S. TANKERSLEY
 R.M.C.



SECOND FLOOR PLAN

FIRST FLOOR PLAN

AREA PER RESIDENCE (square feet)

NO.	FIRST FLOOR	SECOND FLOOR	TOTAL
18	990.53	876.91	1867.44
11	675.33	689.08	1364.41
13	675.33	689.08	1364.41
15	825.66	825.66	1651.32
19	825.66	825.66	1651.32
17	675.33	689.08	1364.41
21	675.33	689.08	1364.41
23	990.53	876.91	1867.44

ENWRIGHT ASSOCIATES, INC.

JAN 24 1980

PRINTED

- NOTES
- Each residence contains, in general, of the space bounded by the undercoated and/or unfinished inner surfaces of the perimeter walls, floors, and ceiling, except the walls between adjacent residences; vertical boundary lines between adjacent residences shall be the center line of such party wall. The description of each residence is set forth in greater detail in the Master Deed.
 - Floor plan dimensions were taken from field measurements and architectural floor plans (by others).
 - All interior and exterior wall angles are 90°-00'-00°.



CERTIFICATE

I HEREBY CERTIFY THAT THE FLOOR PLANS SHOWN ON THIS DRAWING SHOW THE DIMENSIONS, AREA, AND LOCATION OF EACH APARTMENT AND COMMON ELEMENTS AS ARE MORE FULLY SHOWN ON THE PLOT PLAN OF TRENTWOOD HORIZONTAL PROPERTY REGIME PREPARED BY ENWRIGHT ASSOCIATES, GREENVILLE, S.C.

DATE: Jan 28 1980
 NAME: Donnie S. Tankersley
 ADDRESS: 4052
 S.C. REGISTERED LAND SURVEYOR NUMBER: 4052

- LEGEND
- COMMON ELEMENT
 - BOUNDARY BETWEEN ADJACENT RESIDENCES
 - BOUNDARY OF RESIDENCE
 - LIMITED COMMON ELEMENT
 - STORAGE BUILDING

TRENTWOOD
 HORIZONTAL PROPERTY REGIME
 FLOOR PLANS



TRENTWOOD
 A PORTION OF PHASE II
 Horizontal Property Regime
 Greenville Co., S.C.

ENWRIGHT ASSOCIATES, INC.
 ENGINEERS ARCHITECTS
 12345 MAIN ST.
 GREENVILLE, S.C. 29601
 TEL: 795-8855