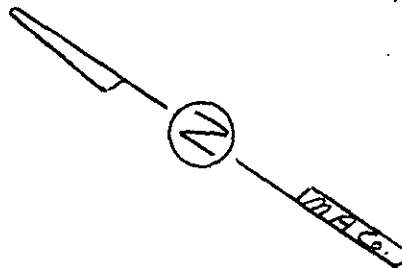


MICROFILMED

FILED  
GREENVILLE CO. S.C.

JAN 28 12 00 PM '80  
S 33-45 E  
50.0

DONNIE S. TANKERSLEY  
P.M.C.



(11)

0.21 AC.

(12)

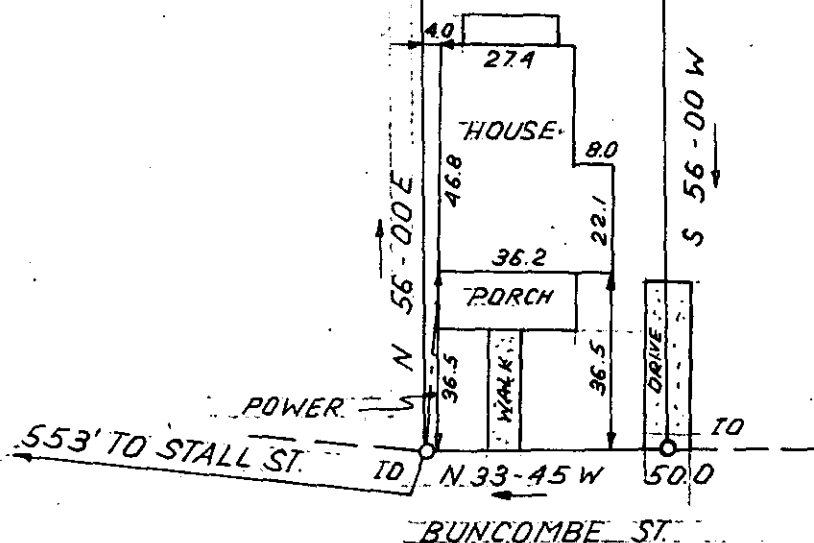
(13)

Note: Lot numbers refer to  
Tax Block Book Numbers.

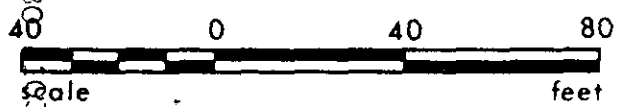
7 T. 79

JAN 28 1980

23217



This is to certify that on January 23, 1980, I surveyed the property shown on this plat, known as Property of C.S. Cox, recorded in the RMC Office of Greenville County in Deed Book 275 on page 181, and that the property lines, walls and buildings are as shown hereon; that the building located on said lot does not encroach or project on adjacent streets or property, and that no adjacent walls or buildings encroach or project on said premises, and that no utility lines cross this property except as shown hereon. This property is not located in a designated flood hazard area.



*James R. Freeland*  
James R. Freeland RLS & PE 4781

31-5-12



STATE OF SOUTH CAROLINA  
GREENVILLE COUNTY

FREELAND & ASSOCIATES  
Engineers • Land Surveyors

GREENVILLE, S.C.

PROPERTY OF

CLIFTON B. HOOTS

~~LOCK JANE'S HOOTS~~

SURVEY	B.H.
DRAWN	B.R.
CHECK	MC
SCALE	1" = 40'
DATE	JAN. 23. 80
DWG. NO.	4657

SEAL