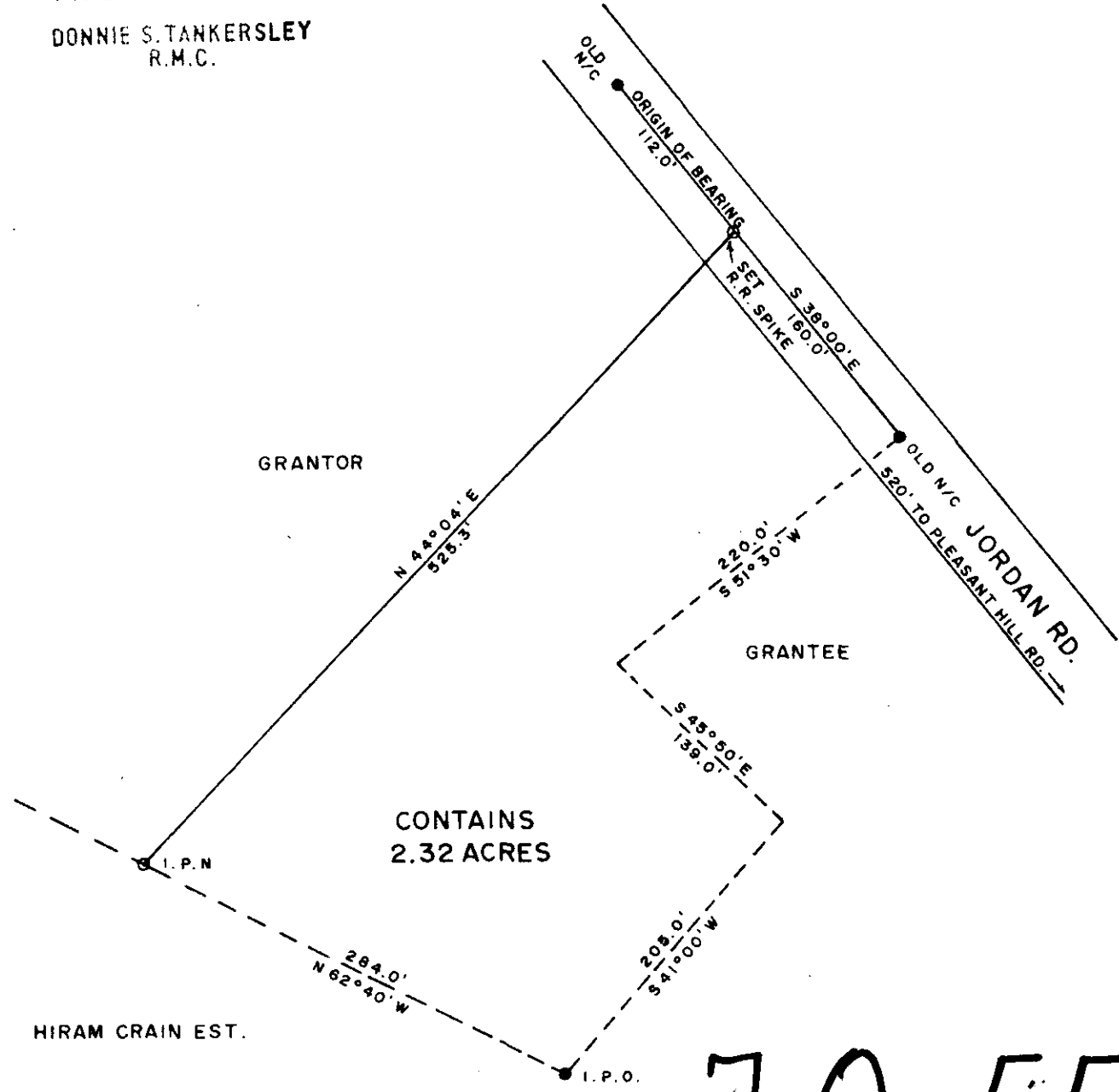


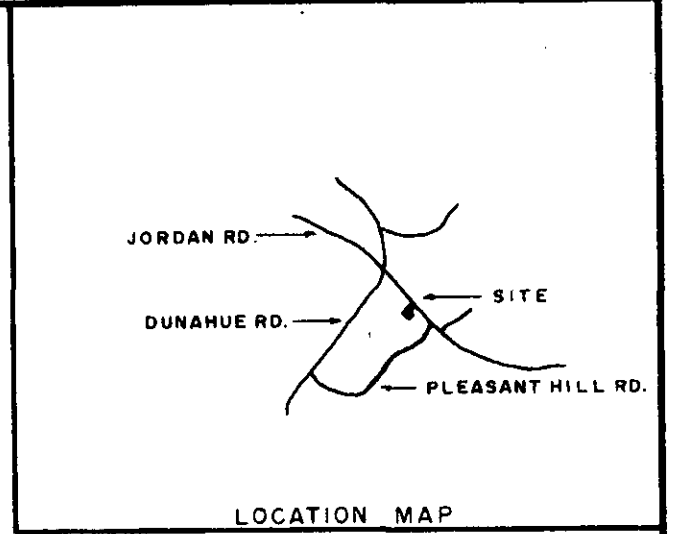
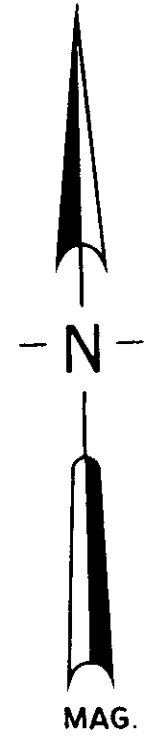
FILED
 GREENVILLE CO. S. C.
 Nov 21 10 42 AM '79
 DONNIE S. TANKERSLEY
 R.M.C.




7 Q-55

17184

NOTE
 DOTTED LINE INFORMATION FROM PLAT BY W.N. WILLIS,
 DATE 3-9-74, ENTITLED "SURVEY FOR EDGAR M. MITCHELL EST."



I HEREBY CERTIFY THAT I HAVE SURVEYED THE PROPERTY SHOWN
 AND THAT THE MEASUREMENTS ARE CORRECT.



W.C. Lindsey, Jr.

GLADYS M. AND WILLIAM G. LAWSON PROPERTY LOCATED IN HIGHLAND TWP., GREENVILLE CO., S.C.		
SCALE: 1" = 100'	APPROVED BY <i>W.C. Lindsey, Jr.</i>	DRAWN BY WCL
DATE: 10-30-1979		
SURVEYED FOR PLEASANT HILL CHURCH		
SURVEYED BY LINDSEY & ASSOC.		DRAWING NUMBER 1179

MICROFILMED