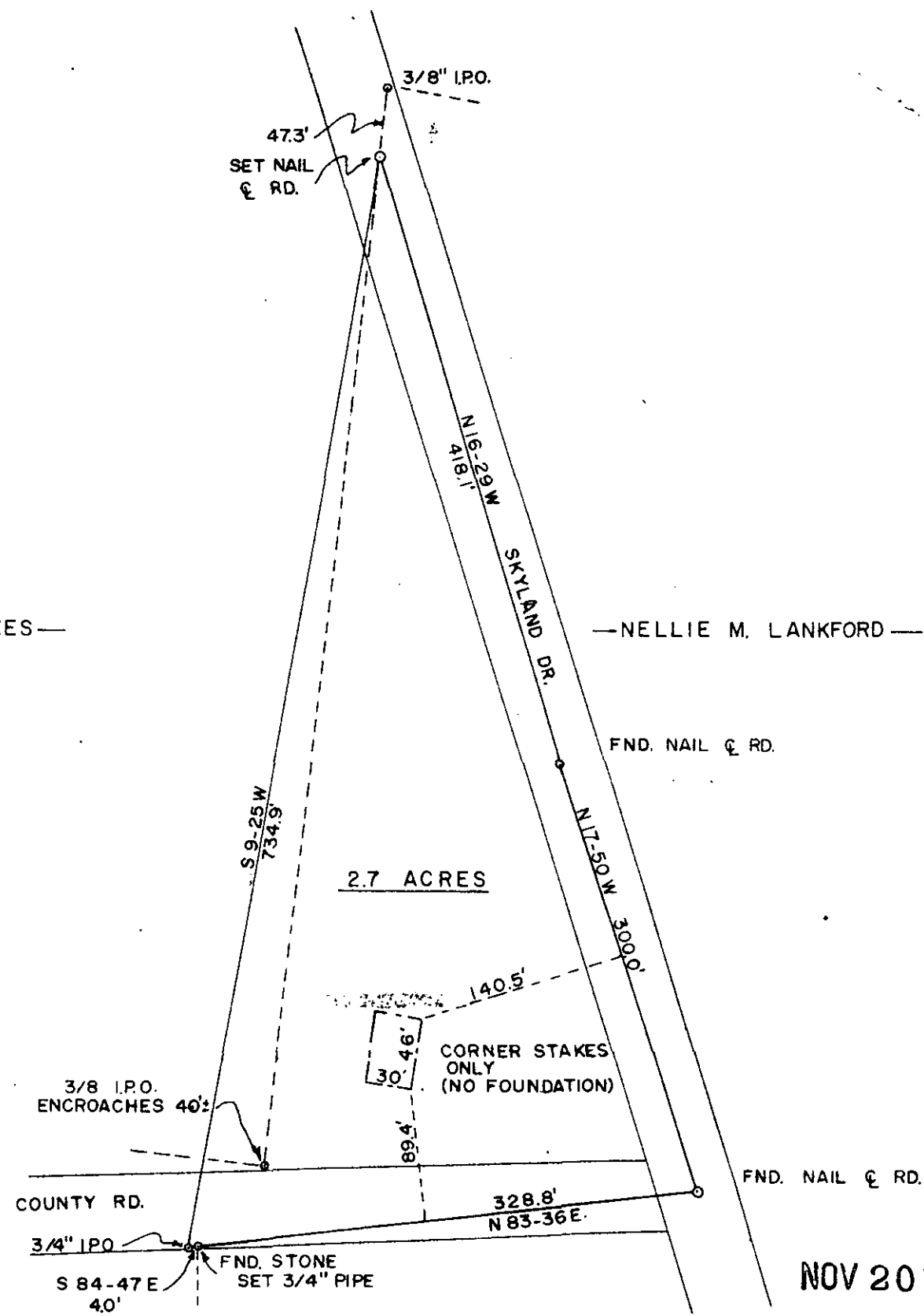


FILED
 GREENVILLE CO. S. C.
 NOV 21 9 26 AM '79
 DONNIE S. TANKERSLEY
 R.M.C.

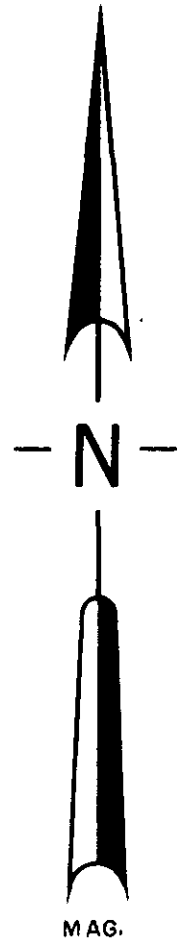
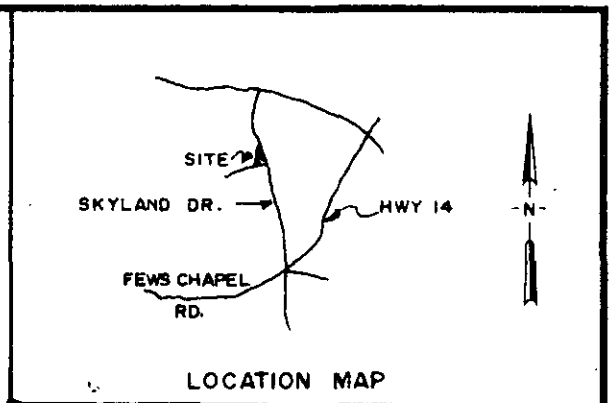
—PEARL P. STOKES—



—NORA S. MILLS—


NOV 20 1979

✓ 17-9-51
 17096



I HEREBY CERTIFY THAT I HAVE SURVEYED THE DESCRIBED PROPERTY AND THAT THE IMPROVEMENTS SITUATED THEREON ARE LOCATED AS SHOWN ON THIS PLAT AND THAT THERE ARE NO ROADWAYS, TRANSMISSION LINES, OR OTHER VISIBLE EASEMENTS ON SAID PROPERTY EXCEPT AS INDICATED HEREON. THIS PROPERTY IS NOT LOCATED IN A FLOOD HAZARD AREA.

NOTE:
 EXTERIOR BOUNDARY TAKEN FROM PLAT FOR NORA S. MILLS BY F. M. LINDSEY DATED 10-2-1979



BRIAN MILLS PROP.		
HIGHLAND TWP. GREENVILLE CO., SO. CAR.		
SCALE: 1" = 100'	APPROVED BY <i>W. G. Lindsey Jr.</i>	DRAWN BY
DATE: 11-16-1979	BRIAN MILLS	
LINDSEY & ASSOCIATES		
		DRAWING NUMBER 1194

MICROFILMED