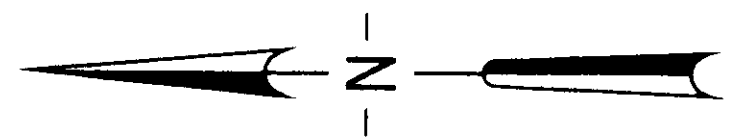
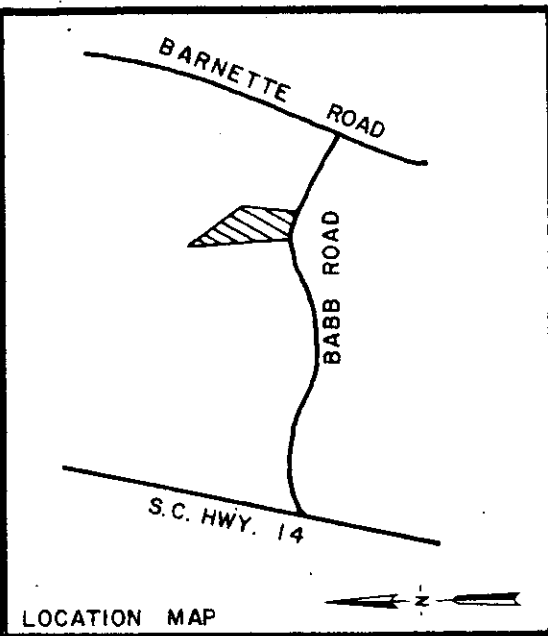


MAGNETIC



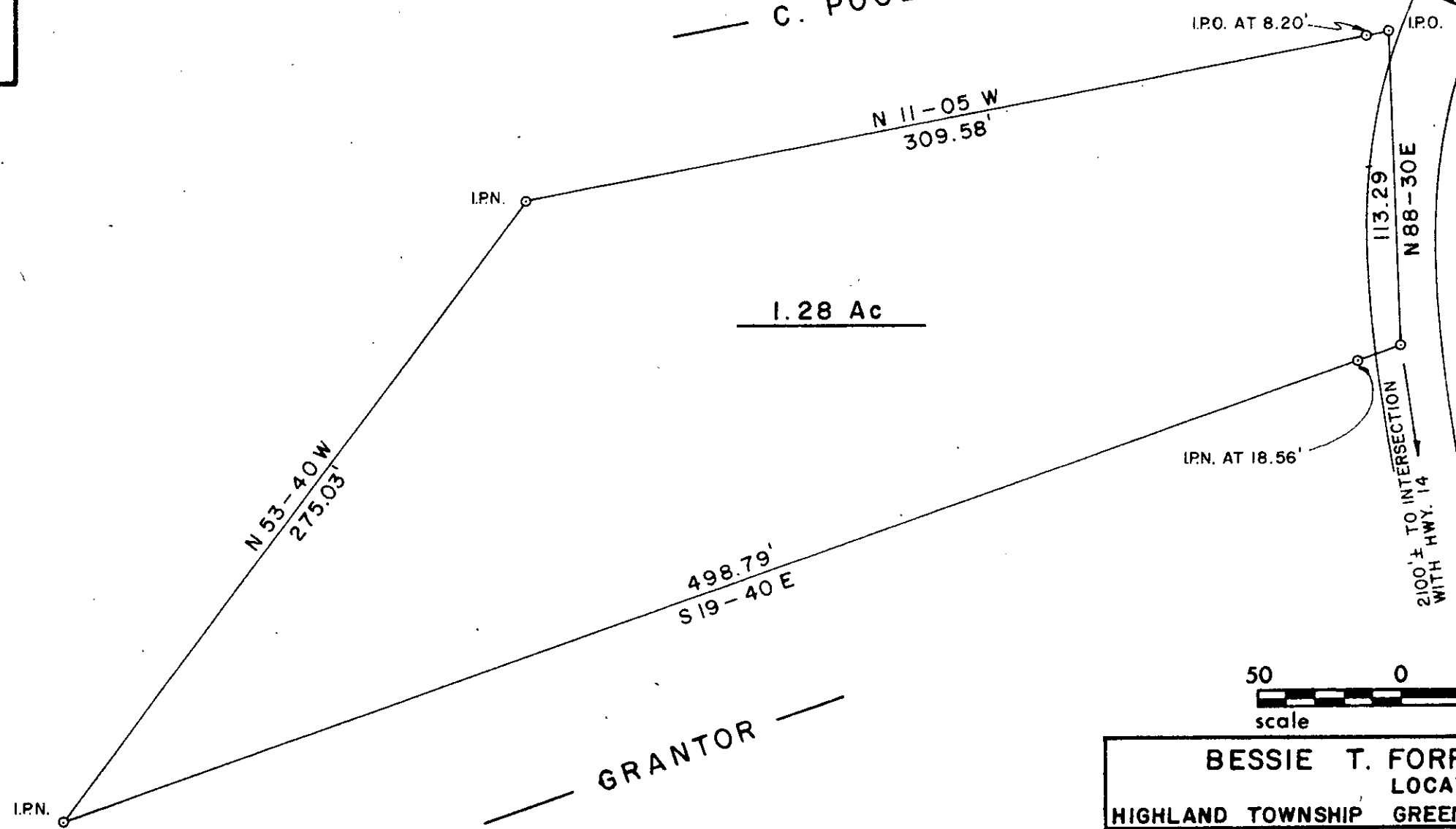

FILED
GREENVILLE CO. S. C.
Nov 15 12 59 PM '79
DONNIE S. TANKERSLEY
R.M.C.



LOCATION MAP

C. POOLE

BABB ROAD



1.28 Ac

REFERENCE - DB 326-389



✓
7-Q-45
16585

I HEREBY CERTIFY THAT THE
PROPERTY SHOWN ON THIS PLAT WAS
SURVEYED BY ME, AND THAT THE BEARINGS
AND DISTANCES ARE AS SHOWN.

BESSIE T. FORRESTER PROPERTY LOCATED IN		
HIGHLAND TOWNSHIP GREENVILLE COUNTY SOUTH CAROLINA		
SCALE: 1" = 50'	APPROVED BY	DRAWN BY J.W.R.
DATE: 30 OCT 79		
SURVEYED FOR REBEKAH A. FORRESTER		
SURVEYED BY LINDSEY & ASSOCIATES		DRAWING NUMBER 1180