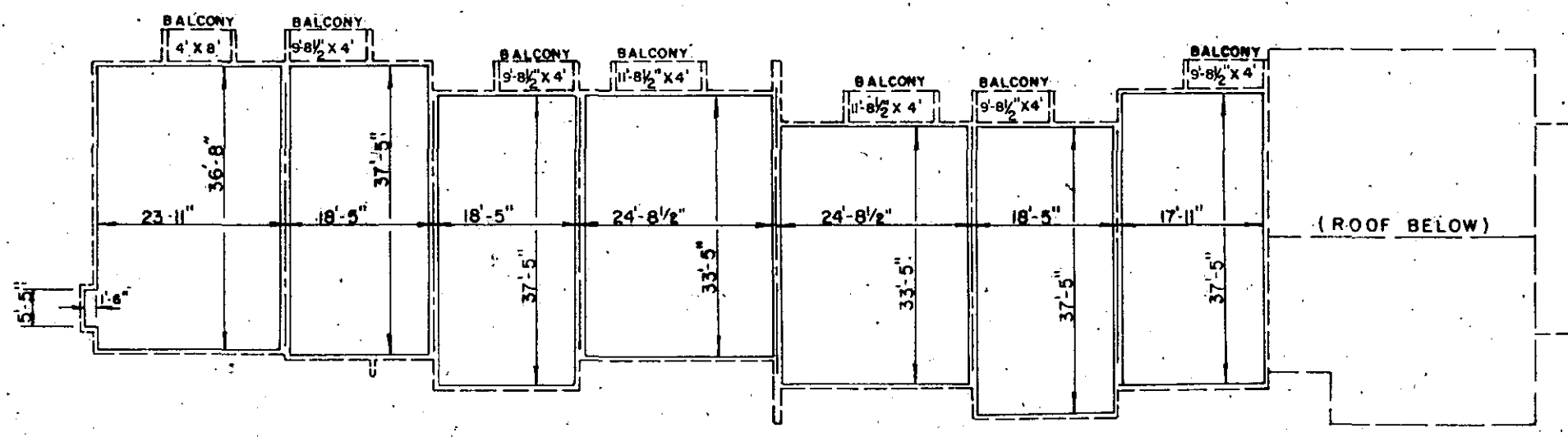


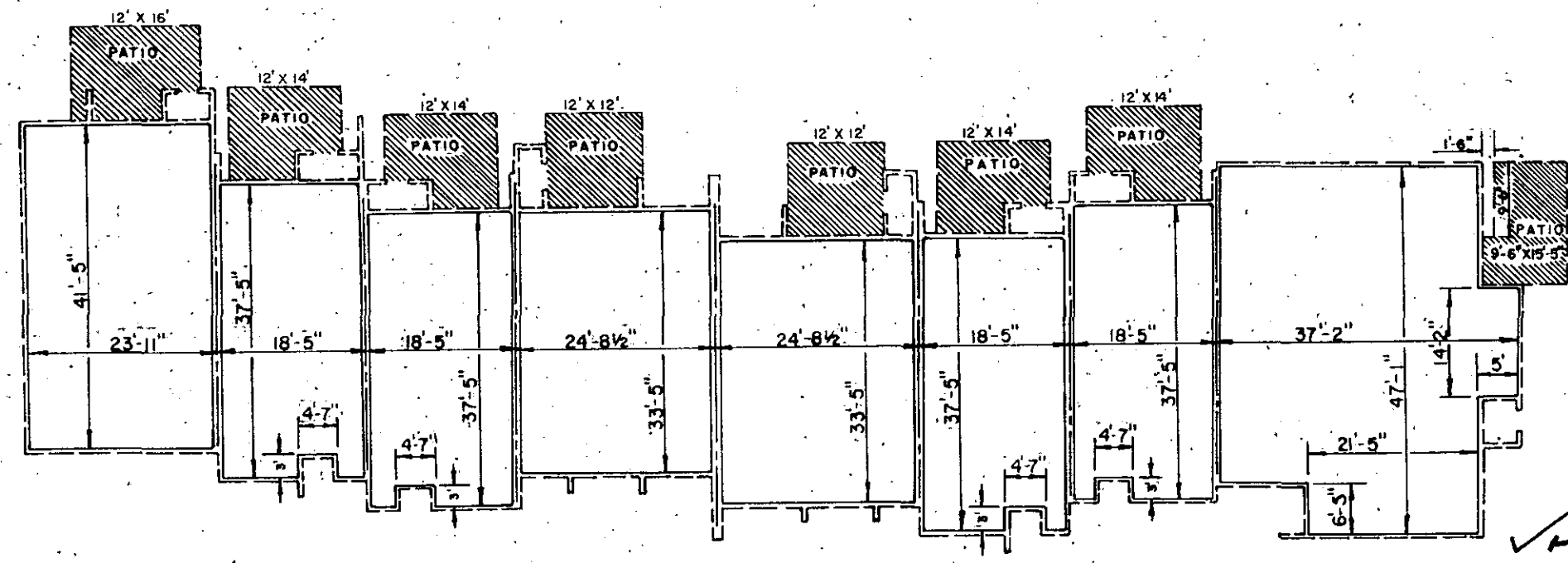
NOTES

- 1. Each residence consists, in general, of the space bounded by the undercoated and/or unfinished inner surfaces of the perimeter walls, floors, and ceilings, except the walls between adjacent residences; vertical boundary lines between adjacent residences shall be the center line of such party wall. The description of each residence is set forth in greater detail in the Master Deed.
- 2. Floor plan dimensions were taken from field measurements and architectural floor plans (by others).
- 3. All interior and exterior wall angles are 90°00'00"

FILED
GREENVILLE CO. S. C.
Nov 8 2 45 PM '79
DONNIE S. TANKERSLEY
R.M.C.



SECOND FLOOR PLAN



FIRST FLOOR PLAN

AREA PER RESIDENCE (square feet)

NO.	FIRST FLOOR	SECOND FLOOR	TOTAL
9	1516.35		1516.35
20	675.33	670.36	1345.69
22	675.33	689.08	1364.41
24	825.66	825.66	1651.32
26	825.66	825.66	1651.32
28	675.33	689.08	1364.41
30	675.33	689.08	1364.41
32	990.53	876.91	1867.44

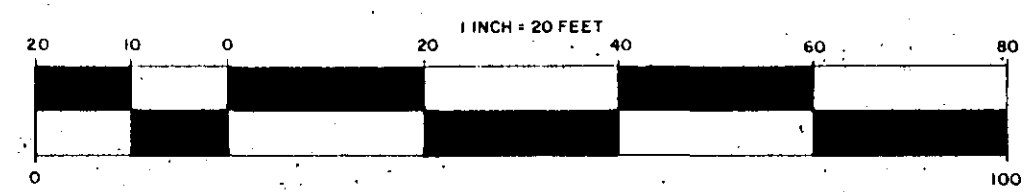
CERTIFICATE

I HEREBY CERTIFY THAT THE FLOOR PLANS SHOWN ON THIS DRAWING SHOW THE DIMENSIONS, AREA, AND LOCATION OF EACH APARTMENT AND COMMON ELEMENTS AS ARE MORE FULLY SHOWN ON THE PLOT PLAN OF TRENTWOOD HORIZONTAL PROPERTY REGIME PREPARED BY ENWRIGHT ASSOCIATES, GREENVILLE, S.C. DATED

NAME: *Donnie S. Tankersley*
ADDRESS: _____
S.C. REGISTERED LAND SURVEYOR NUMBER: **4032**

TRENTWOOD
HORIZONTAL PROPERTY REGIME
FLOOR PLANS

- LEGEND
- COMMON ELEMENT
 - BOUNDARY BETWEEN ADJACENT RESIDENCES
 - BOUNDARY OF RESIDENCE
 - LIMITED COMMON ELEMENT
 - STORAGE BUILDING



PRINTED

NOV 5 1979
ENWRIGHT ASSOCIATES, INC.
REPRODUCTION DEPT.

7-Q-41

NOV 8 1979
15804

REV.	DATE	BY	DESCRIPTION	APP.
0			FOR REVIEW	

TRENTWOOD
A PORTION OF PHASE II
Horizontal Property Regime
Greenville Co., S.C.



Enwright Associates, Inc.	W.H.P.	DATE	T.M.A.
Engineers - Planners - Surveyors	10/18/79	11/20/79	79559
GREENVILLE, SOUTH CAROLINA			

GCTD 1 NO 8 79 143

5.00CI