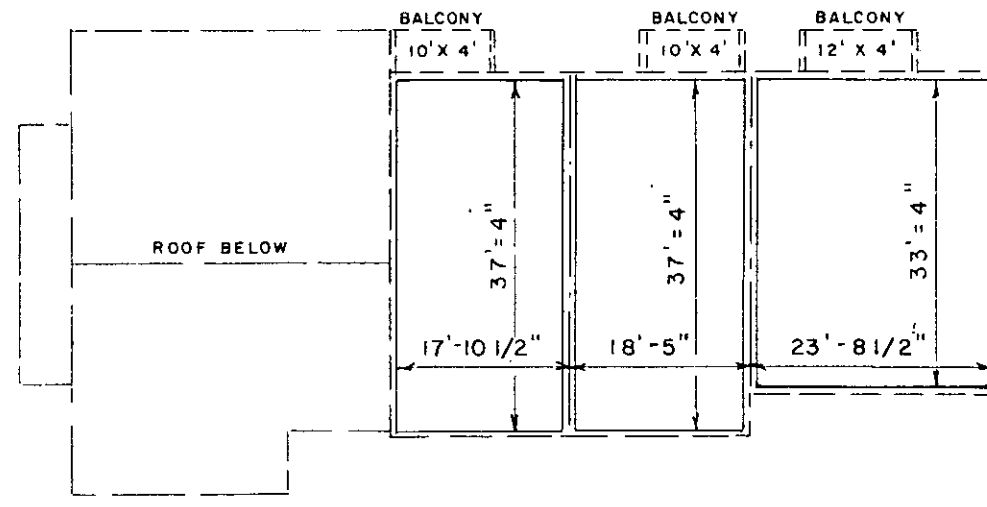


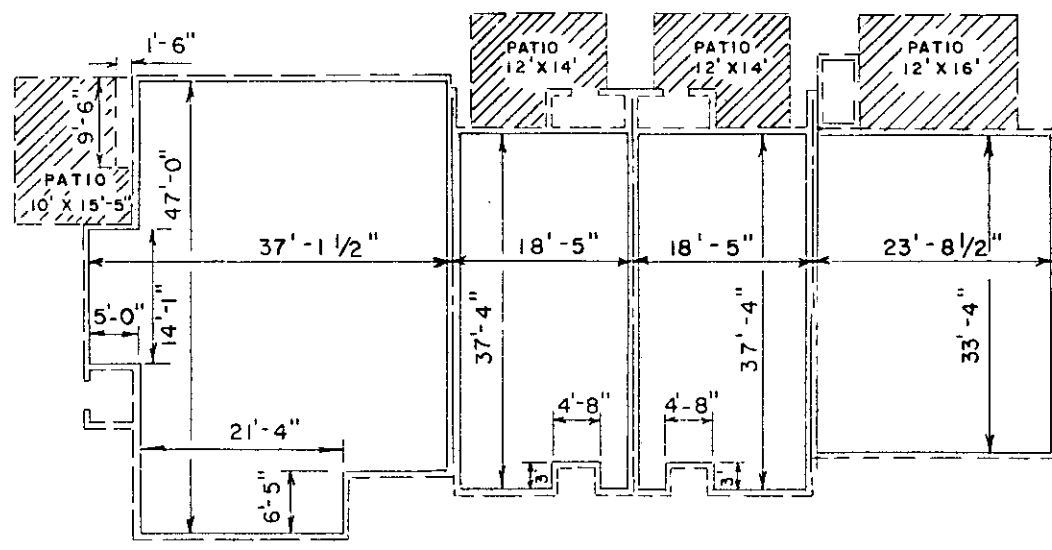
NOTES

1. Each residence consists, in general, of the space bounded by the undercoated and/or unfinished inner surfaces of the perimeter walls, floors, and ceilings, except the walls between adjacent residences; vertical boundary lines between adjacent residences shall be the center line of such party wall. The description of each residence is set forth in greater detail in the Master Deed.
2. Floor plan dimensions were taken from field measurements and architectural floor plans by others.
3. All interior and exterior wall angles are 90°00'-00".

GREENVILLE CO. S.C.
 NOV 8 2 41 PM '79
 DONNIE S. TANKERSLEY
 R.M.C.



SECOND FLOOR PLAN



FIRST FLOOR PLAN

AREA PER RESIDENCE (square feet)

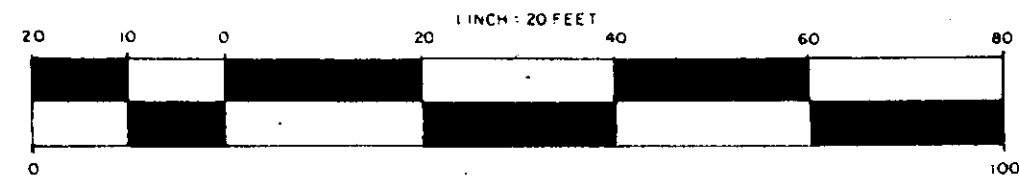
NO.	FIRST FLOOR	SECOND FLOOR	TOTAL
25	1511.05		1511.05
27	673.56	667.33	1340.89
29	673.56	687.56	1361.12
64	790.28	790.28	1580.56

CERTIFICATE

I HEREBY CERTIFY THAT THE FLOOR PLANS SHOWN ON THIS DRAWING SHOW THE DIMENSIONS, AREA, AND LOCATION OF EACH APARTMENT AND COMMON ELEMENTS AS ARE MORE FULLY SHOWN ON THE PLOT PLAN OF TRENTWOOD HORIZONTAL PROPERTY REGIME PREPARED BY ENWRIGHT ASSOCIATES, GREENVILLE, S.C. DATED

NAME: Donnie S. Tankersley
 ADDRESS: _____
 S.C. REGISTERED LAND SURVEYOR NUMBER: 4032

- LEGEND
- - - - - COMMON ELEMENT
 - - - - - BOUNDARY BETWEEN ADJACENT RESIDENCES
 - - - - - BOUNDARY OF RESIDENCE
 - ▨ LIMITED COMMON ELEMENT
 - ☐ STORAGE BUILDING



TRENTWOOD
 HORIZONTAL PROPERTY REGIME
 FLOOR PLANS

25 27 29 64

NOV 8 1979
 7-Q-39
 15804

PRINTED
 SEP 26
 ENWRIGHT SURVEYING, INC.

REV.	DATE	BY	DESCRIPTION	APP.

TRENTWOOD
 A PORTION OF PHASE II
 Horizontal Property Regime
 Greenville Co., S.C.

enwright associates, inc.	P.L.S.	T.M.A.	FILE	RETRD
engineers planners surveyors	920-79	1"=20'	79546	
GREENVILLE, SOUTH CAROLINA	DATE	SCALE	DRW NO.	

GCTO --- 1 NO 8 79 145

S.00CI