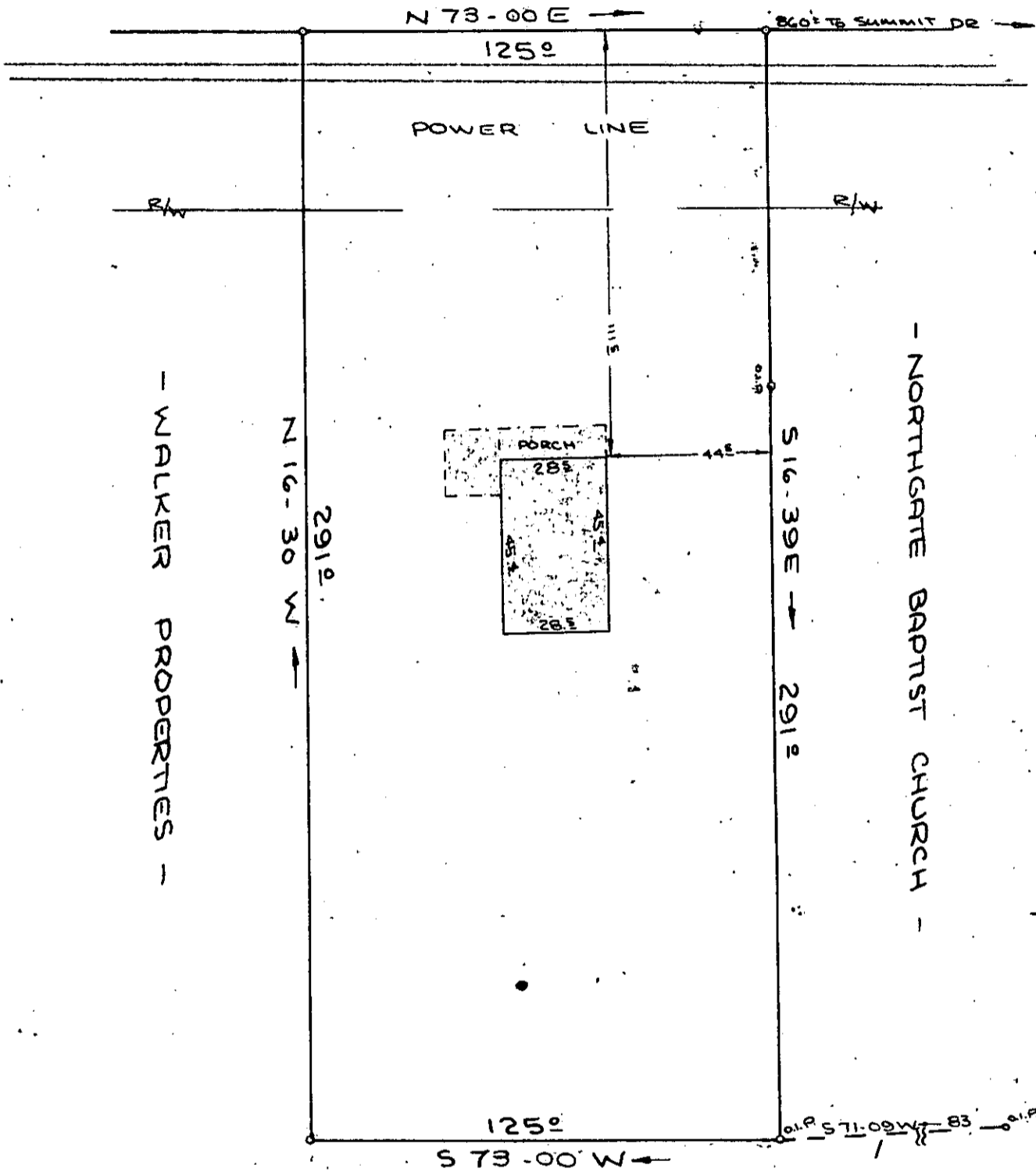


FILED
GREENVILLE CO. S. C.
OCT 12 3 08 PM '79
DONNIE S. TANKERSLEY
R.M.C.

RUTHERFORD ROAD

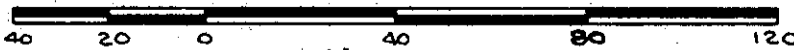


- WALKER PROPERTIES -

PROPERTY OF WALKER PROPERTIES

GREENVILLE SOUTH CAROLINA
OCTOBER 10, 1979

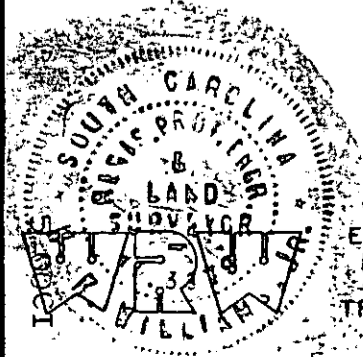
SCALE: 1" = 40'



12433

2-2-15

GCTO -----3 OC12 79 1153



W. R. WILLIAMS, JR.
ENGINEER/SURVEYOR
P. E. & L. S. No. 3979
15 S. MAIN STREET
TRAVELERS REST, S. C.
29690

182-2-PT 48

FB# 33

"I hereby certify that the ratio of precision of the field survey is 1/7500 as shown hereon and the area was determined by DMD method of area calculation."

W. R. Williams, Jr.

P. E. & L. S. No. 3979