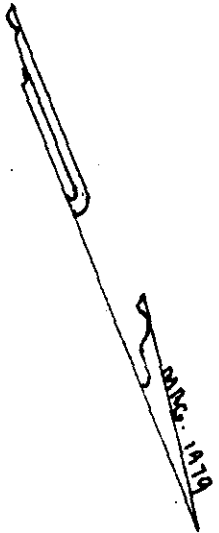



MICROFILMED

C. J. COX



C. J. COX



FILED
GREENVILLE CO. S.C.
SEP 24 12 33 PM '79
DONNIE S. TANKERSLEY
R.H.C.

C. J. COX

RECORDED IN 14800

EASEMENT

TO PROPERTY LINE
WOODRUFF ROAD

1/4 MI.
TO PLAIN SCHOOL

MC DONALD PROPERTY
PLAT

FOR

BROOKS
SUSAN


C. HENDERSON
HENDERSON

NEAR FIVE FORKS
GREENVILLE COUNTY S.C.

WOODRUFF ROAD

WEBB SURVEYING & MAPPING CO

SCALE 1"=50' SEPT. 1979



CHARLES F. WEBB
REGISTERED
1577
LAND SURVEYOR
SOUTH CAROLINA

REGISTERED
1577
LAND SURVEYOR
GREENVILLE
10119
71-784
SEP 24 1979

BLK. BK. REF. 54B.2-1-P.8

969772AE

3.00 A4