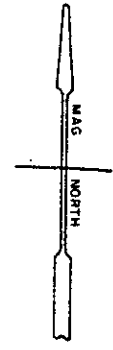


MICROFILMED


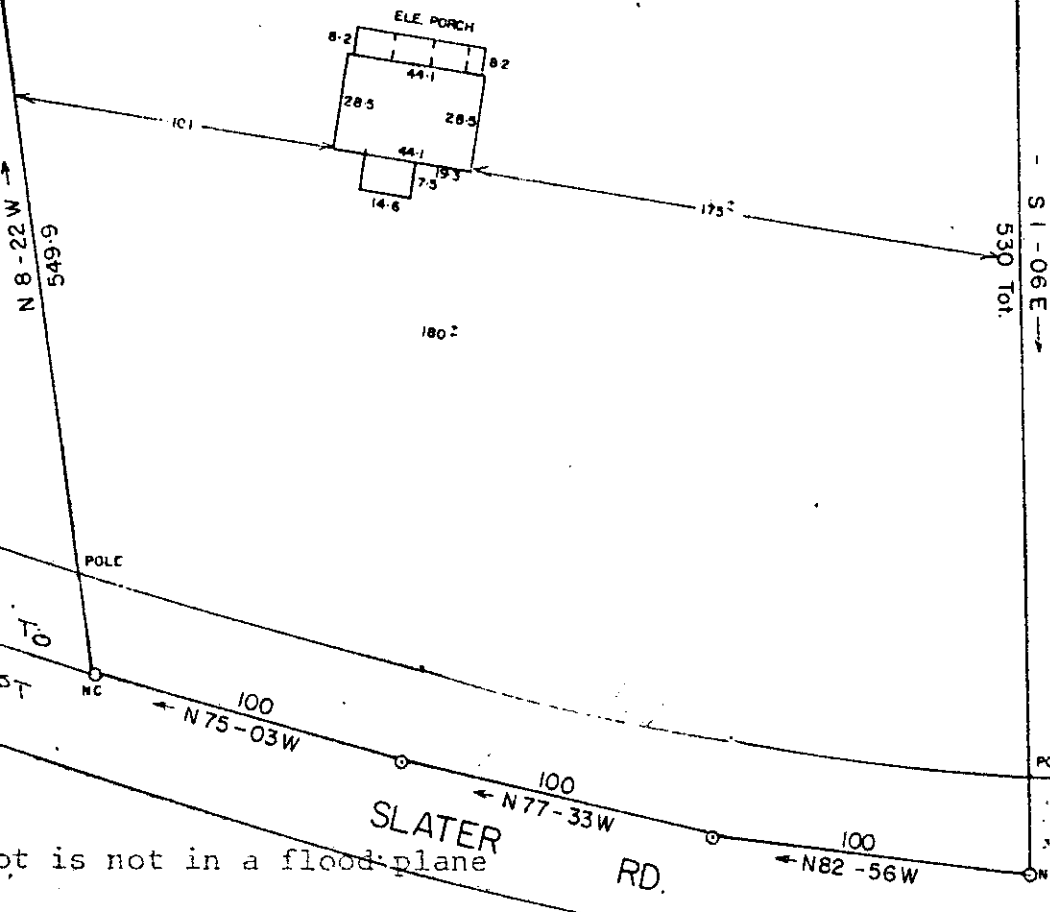
5.6<sup>±</sup> Ac.

FILED  
GREENVILLE CO. S. C.  
AUG 31 4 21 PM '79  
DONNIE S. TANKERSLEY  
R.M.C.

4.0 Ac.



WALKER PROPERTY



NOTE  
This lot is not in a flood plane

This is to certify that on the 15 day of AUG 1979, I surveyed the property shown on this plat, being FRONT 4.0 Ac. JAMES W. STYLES PROPERTY, recorded in Plat Book \_\_\_\_\_ of the R.M.C. Office for Greenville County, S. C., and that the property lines, walls and buildings are as shown hereon; that the buildings located on said lot do not encroach or project on adjacent streets or property; and that no adjacent buildings or walls encroach or project on said premises, and that no utility lines cross this property.

7-N-15 7645  
AUG 31 1979  
PROPERTY OF  
WILLIAM N. ALLGOOD &  
SHERRY M. ALLGOOD  
GREENVILLE COUNTY, S. C.

SCALE 1"=60' AUG-15 - 79  
3.00CI

Reg. Engineer No. 1144 S.C.