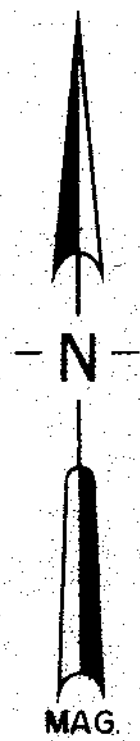
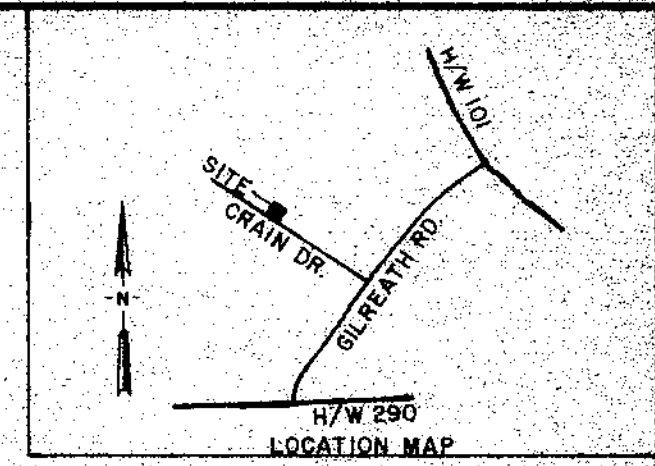
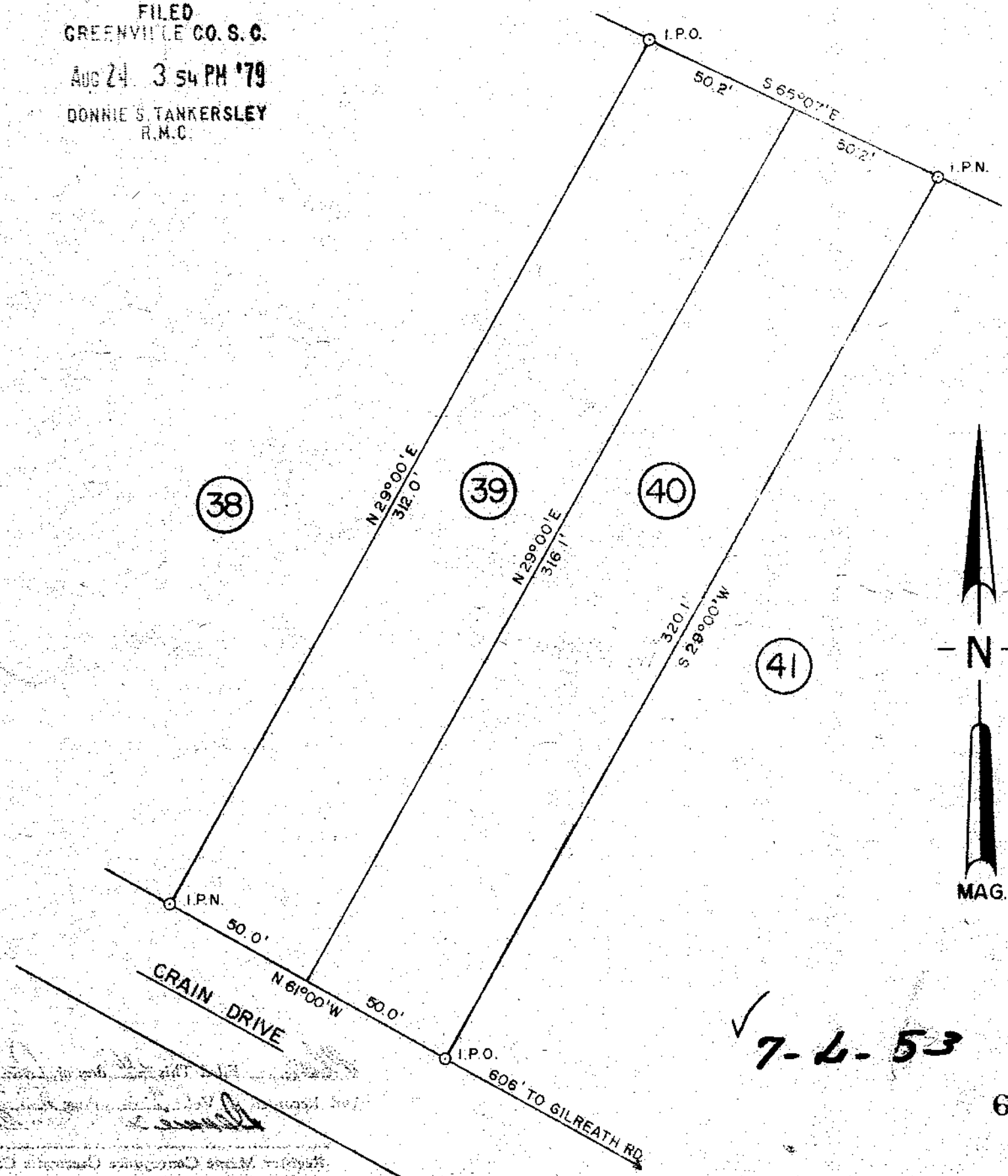



5.000'S

3 AUG 24 79 023

FILED  
GREENVILLE CO. S. C.  
AUG 24 3 54 PM '79  
DONNIE S. TANKERSLEY  
R.M.C.



REFERENCE  
D.B. 562, Pg. 427.



7-4-53

6740

LUTHER COLEY PROPERTY		
SCALE: 1" = 40'	APPROVED BY <i>W.C. Lindsey, Jr.</i>	DRAWN BY RLS
DATE:	SURVEYED FOR DELBERT H. BURGESS	
LINDSEY & ASSOCIATES		DRAWING NUMBER 1144

*W.C. Lindsey, Jr.*  
 Registered Land Surveyor  
 State of South Carolina  
 No. 6581